New England Seamounts -- large_area

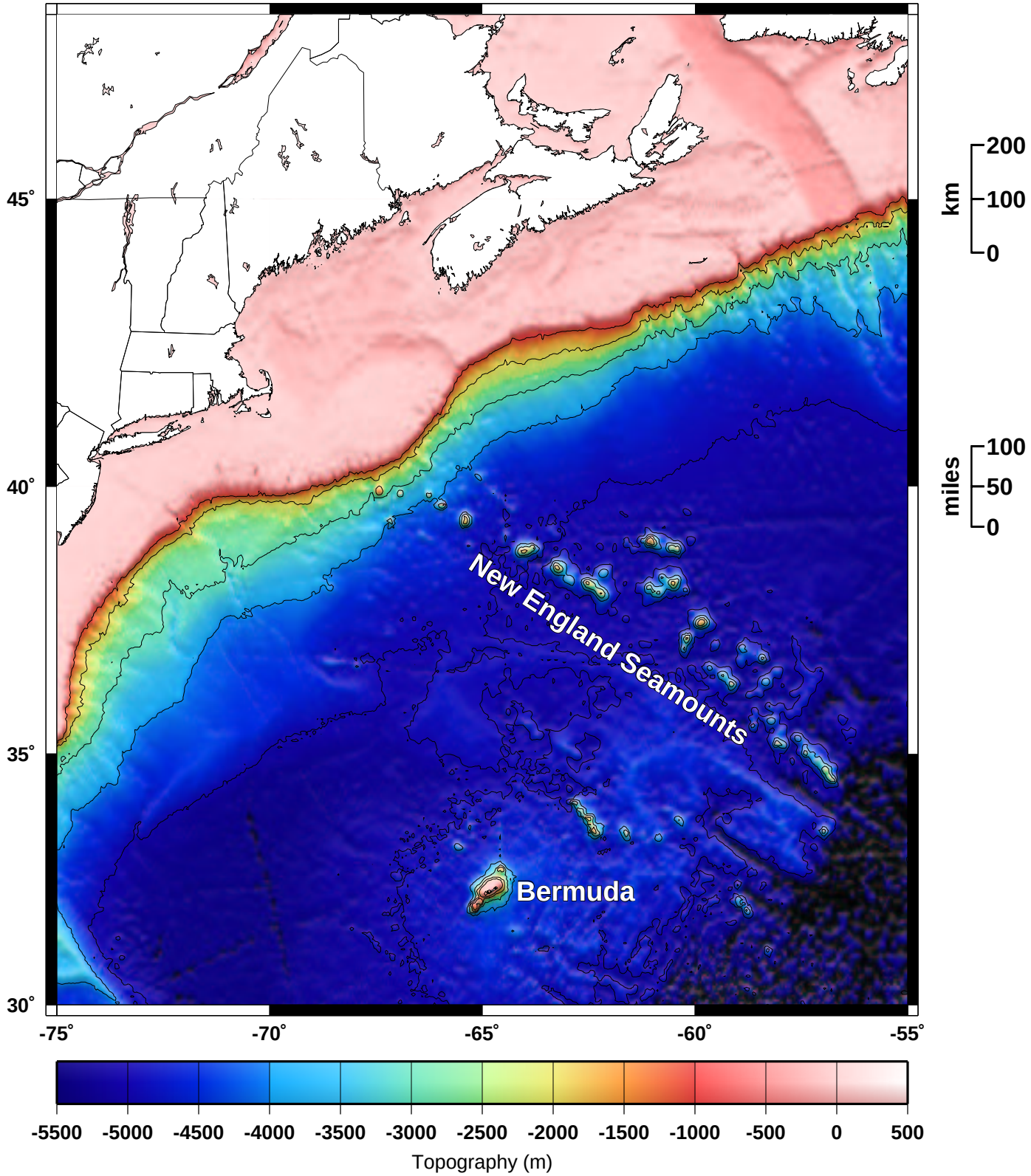

New England Seamounts -- medium_area

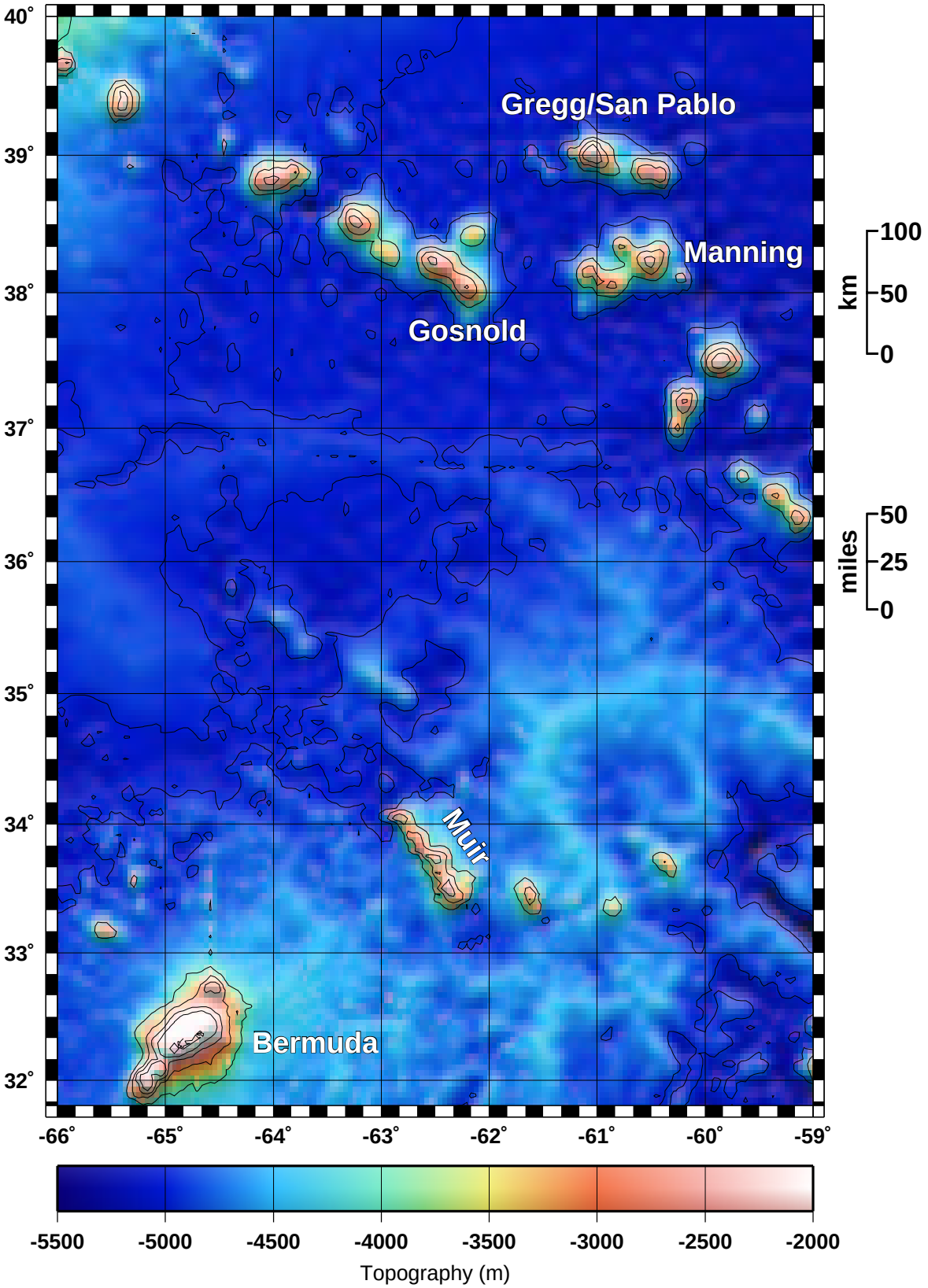

New England Seamounts -- small_area

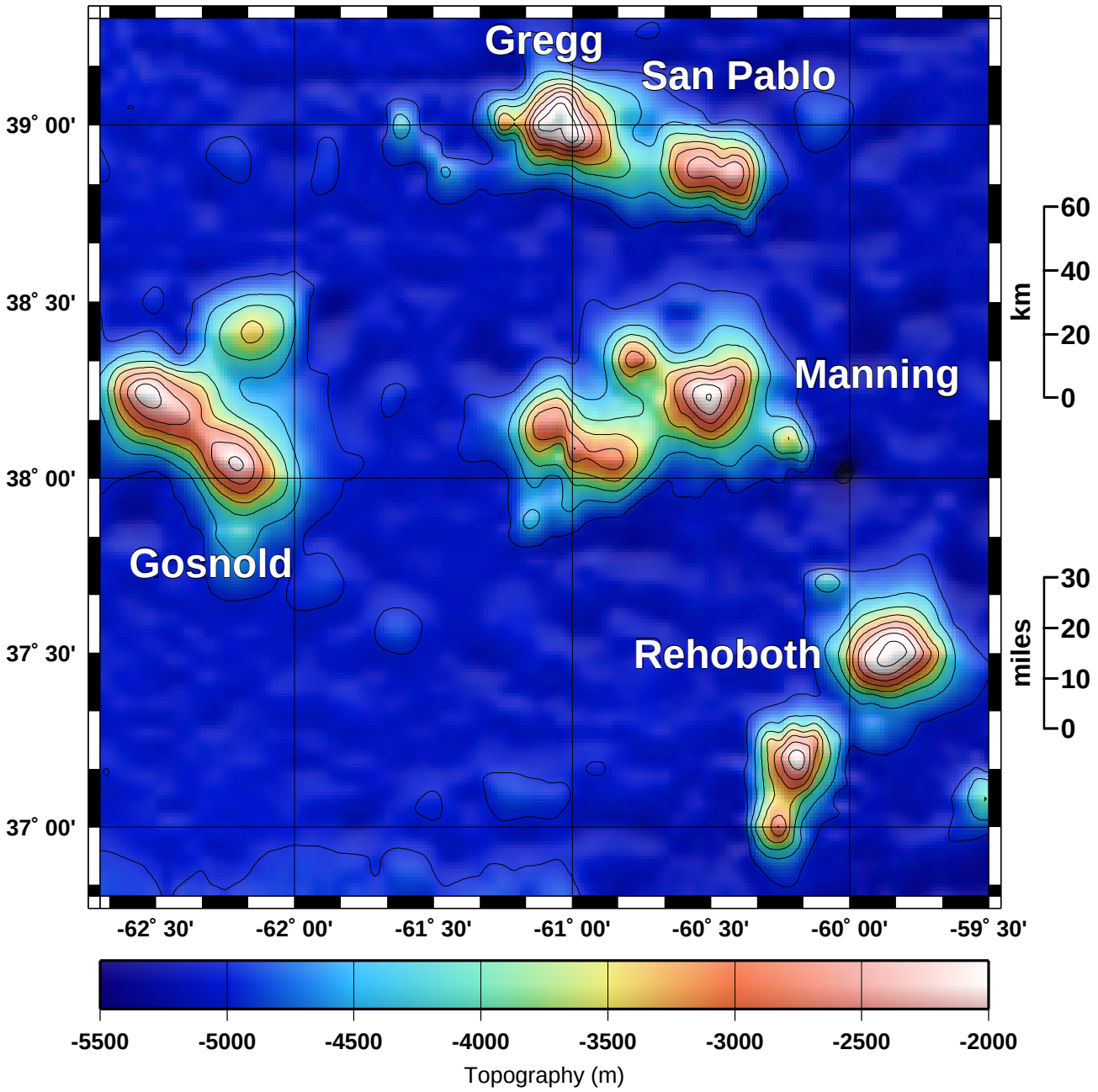

3D_view

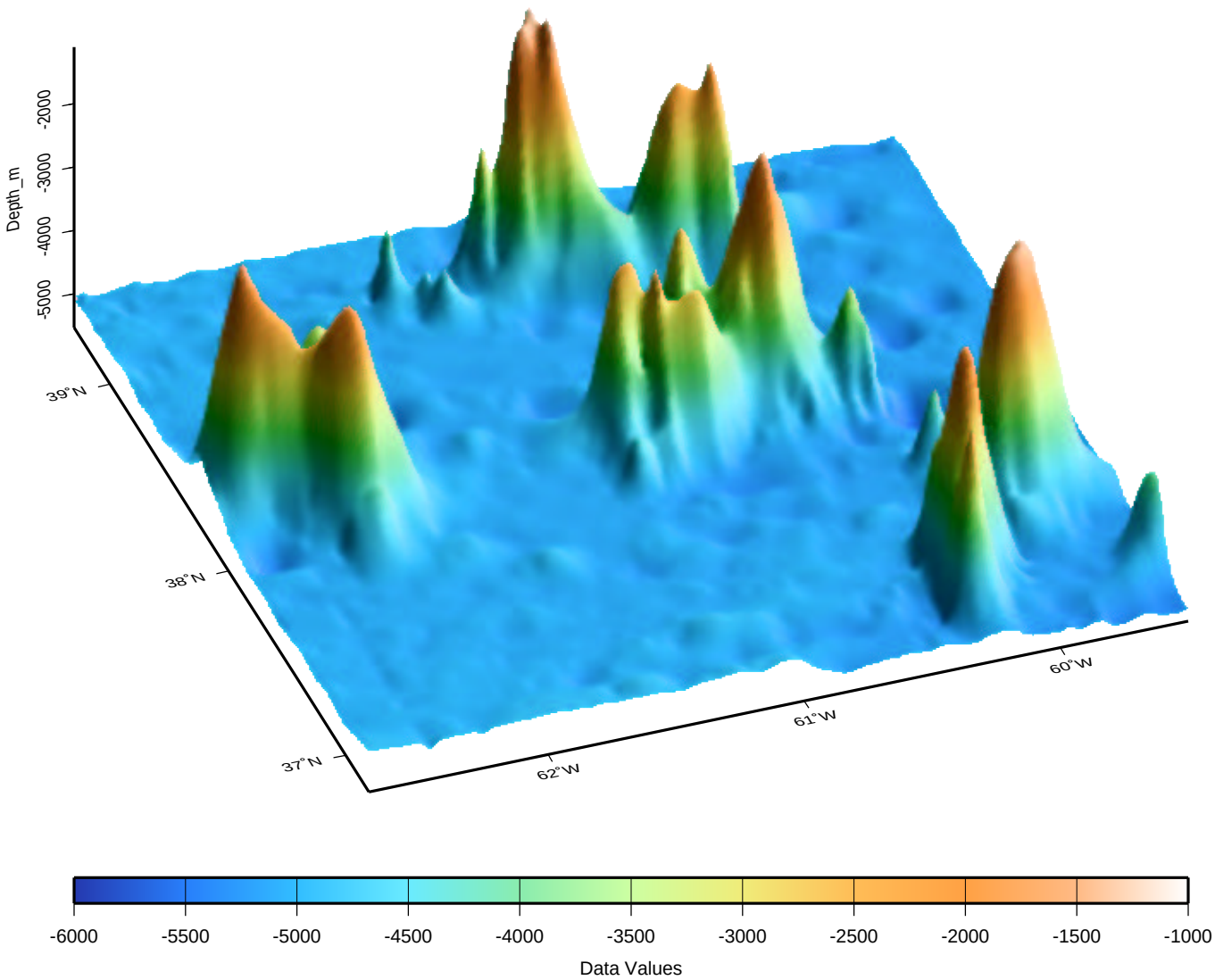
Depth_m
-2000
-3000
-4000
-5000
39°N
38°N
37°N
62°W
61°W
60°W
-6000
-5500
-5000
-4500
-4000
-3500
-3000
-2500
-2000
-1500
-1000
Data Values

Topography and Predicted Bathymetry -- topo_8.2.img

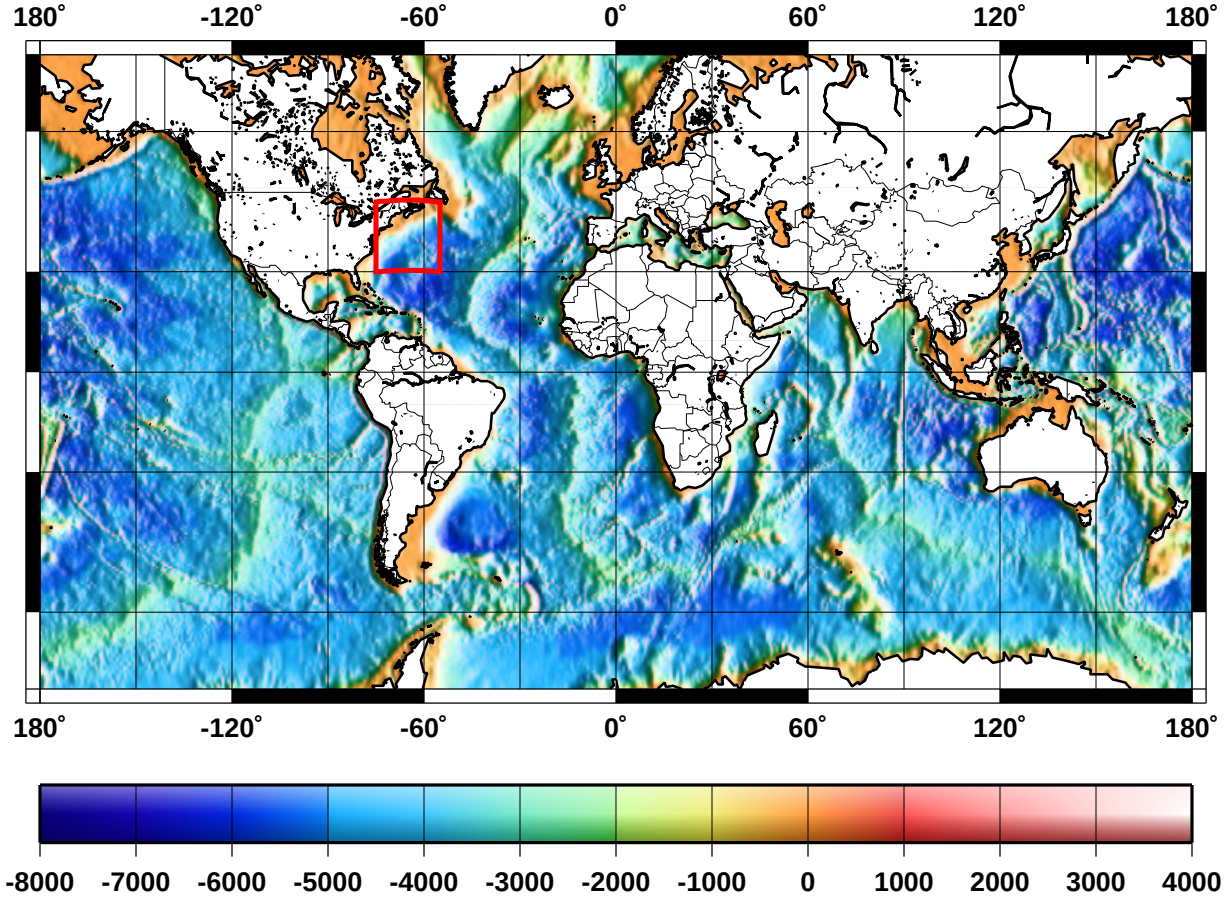

GMT 2003 Jan 30 12:20:57 world_mercator.ps

Topography and Predicted Bathymetry -- topo_8.2.img

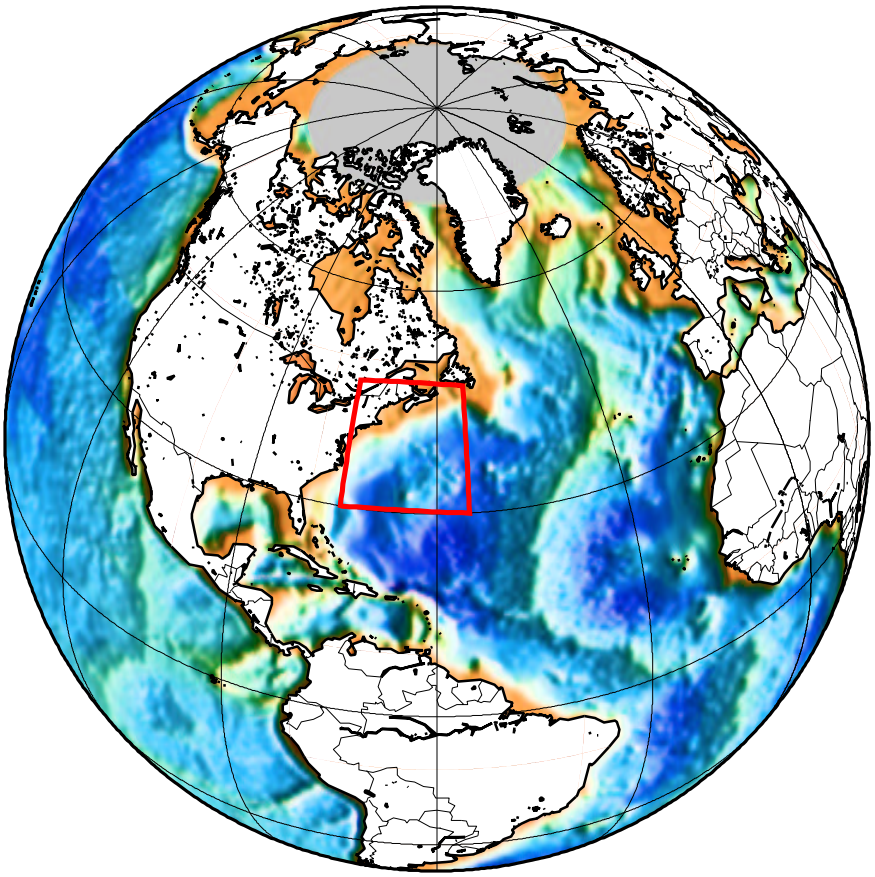

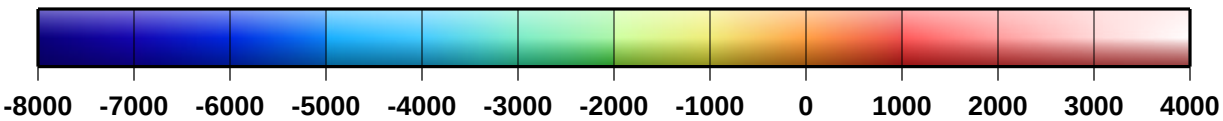

GMT 2003 Jan 30 12:22:49 world_orthographic.ps

Topography and Predicted Bathymetry -- topo_8.2.img

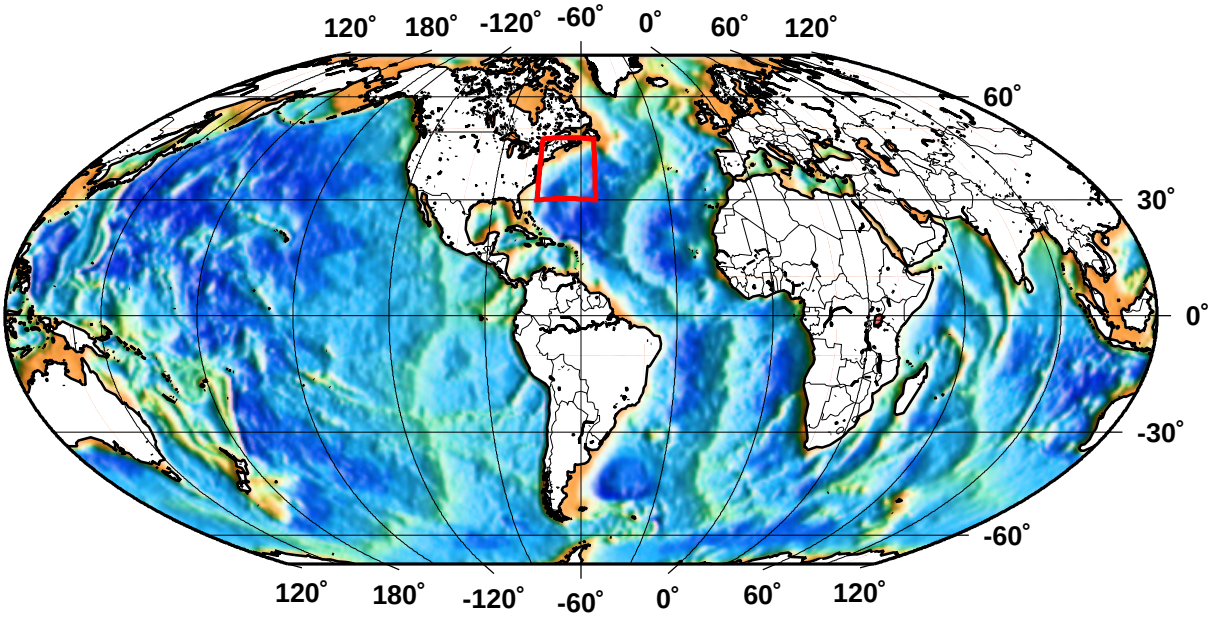

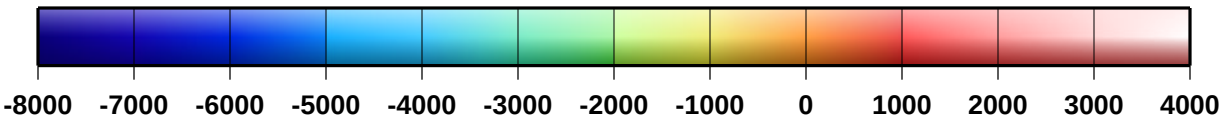

GMT 2003 Jan 30 12:11:33 world_winkel.ps