

DDF-B:2:13

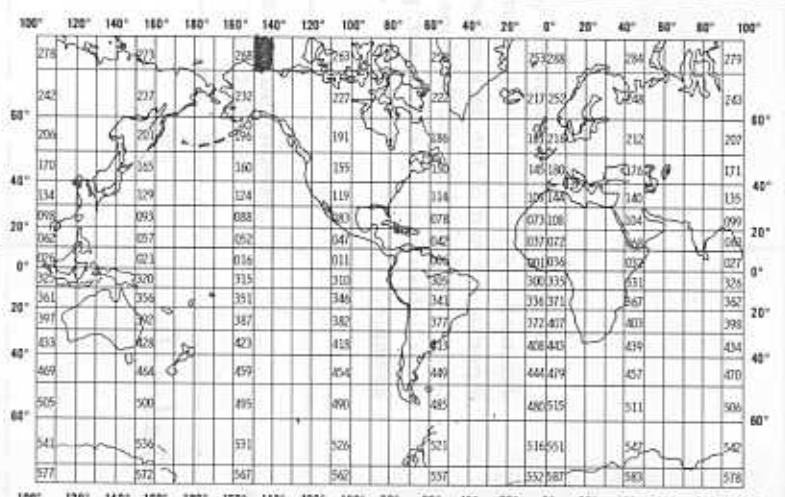
## DATA DOCUMENTATION FORM

NOAA FORM 24-13  
(4-72)U.S. DEPARTMENT OF COMMERCE  
NATIONAL OCEANIC AND ATMOSPHERIC ADMINISTRATION  
NATIONAL OCEANOGRAPHIC DATA CENTER  
RECORDS SECTION  
ROCKVILLE, MARYLAND 20852FORM APPROVED  
O.M.B. No. 41-R2651

This form should accompany all data submissions to NODC. Section A, Originator Identification, must be completed when the data are submitted. It is highly desirable for NODC to also receive the remaining pertinent information at that time. This may be most easily accomplished by attaching reports, publications, or manuscripts which are readily available describing data collection, analysis, and format specifics. Readable, handwritten submissions are acceptable in all cases. All data shipments should be sent to the above address.

## A. ORIGINATOR IDENTIFICATION

THIS SECTION MUST BE COMPLETED BY DONOR FOR ALL DATA TRANSMITTALS

1. NAME AND ADDRESS OF INSTITUTION, LABORATORY, OR ACTIVITY WITH WHICH SUBMITTED DATA ARE ASSOCIATED <i>ADJEX, Univ. Wash. Seattle, WA</i>											
2. EXPEDITION, PROJECT, OR PROGRAM DURING WHICH DATA WERE COLLECTED <i>OCSEAP KU 98</i>		3. CRUISE NUMBER(S) USED BY ORIGINATOR TO IDENTIFY DATA IN THIS SHIPMENT <i>File ID 761101</i>									
4. PLATFORM NAME(S) <i>Buoy ID = 1245</i>	5. PLATFORM TYPE(S) (E.G., SHIP, BUOY, ETC.) <i>Buoy</i>	6. PLATFORM AND OPERATOR NATIONALITY(IES) <table border="1"><thead><tr><th>PLATFORM</th><th>OPERATOR</th></tr></thead><tbody><tr><td><i>US</i></td><td><i>US</i></td></tr></tbody></table>	PLATFORM	OPERATOR	<i>US</i>	<i>US</i>	7. DATES <table border="1"><thead><tr><th>FROM: MO, DAY, YR</th><th>TO: MO, DAY, YR</th></tr></thead><tbody><tr><td><i>6/4/76</i></td><td><i>10/1/76</i></td></tr></tbody></table>	FROM: MO, DAY, YR	TO: MO, DAY, YR	<i>6/4/76</i>	<i>10/1/76</i>
PLATFORM	OPERATOR										
<i>US</i>	<i>US</i>										
FROM: MO, DAY, YR	TO: MO, DAY, YR										
<i>6/4/76</i>	<i>10/1/76</i>										
8. ARE DATA PROPRIETARY? <input checked="" type="checkbox"/> NO <input type="checkbox"/> YES IF YES, WHEN CAN THEY BE RELEASED FOR GENERAL USE? YEAR _____ MONTH _____		11. PLEASE DARKEN ALL MARSDEN SQUARES IN WHICH ANY DATA CONTAINED IN YOUR SUBMISSION WERE COLLECTED. <i>BEAUFORT</i> GENERAL AREA									
9. ARE DATA DECLARED NATIONAL PROGRAM (DNP)? (I.E., SHOULD THEY BE INCLUDED IN WORLD DATA CENTERS HOLDINGS FOR INTERNATIONAL EXCHANGE?) <input checked="" type="checkbox"/> NO <input type="checkbox"/> YES <input type="checkbox"/> PART (SPECIFY BELOW)											
10. PERSON TO WHOM INQUIRIES CONCERNING DATA SHOULD BE ADDRESSED WITH TELEPHONE NUMBER (AND ADDRESS IF OTHER THAN IN ITEM-1) <i>M. Stateman</i>											

# B. SCIENTIFIC CONTENT

NAME OF DATA FIELD	REPORTING UNITS OR CODE	METHODS OF OBSERVATION AND INSTRUMENTS USED (SPECIFY TYPE AND MODEL)	ANALYTICAL METHODS (INCLUDING MODIFICATIONS) AND LABORATORY PROCEDURES	DATA PROCESSING TECHNIQUES WITH FILTERING AND AVERAGING
Position of Barays magnetic Ice Patch  NIMBUS PLATFORM I D'S are #1245	Latitude, Longitude Degrees, Min, Seconds.	Nimbus Satellite tracking system		Data is validated by first deleting values which are outside then expected range and second, by deleting data whose presence results in discontinu- ities in filtered outputs.
<del>1273-1245 1420 416 1467 1451 0010 0026 0057 0061 0316 0320 0502 0534 0137 1757</del>	<del>0204 1016 1761 0207 0231</del>			

# C. DATA FORMAT

COMPLETE THIS SECTION FOR PUNCHED CARDS OR TAPE, MAGNETIC TAPE, OR DISC SUBMISSIONS.

1. LIST RECORD TYPES CONTAINED IN THE TRANSMITTAL OF YOUR FILE CDC 6400  
GIVE METHOD OF IDENTIFYING EACH RECORD TYPE SCOPPE 3.4 = operating system

HEADER RECORD is first record of each file. Has  
integer one in column ten. 8 words = 480 bits  
Data records have integer three in column ten.  
Each data record is five words long = 300 bits  
Records are File Type 056 Lagrangian Drifter

2. GIVE BRIEF DESCRIPTION OF FILE ORGANIZATION

Each file consists of a header record 8 words long  
followed by a 3/4 inch gap. Each 100 data, 500 words,  
is followed by a 3/4 inch gap. Last data grouping  
is zero filled to make up 500 words. File ends  
with level 17 octal Mark

3. ATTRIBUTES AS EXPRESSED IN ☐ PL-1 ☐ ALGOL ☐ COBOL  
☒ FORTRAN ☐ LANGUAGE

4. RESPONSIBLE COMPUTER SPECIALIST:  
NAME AND PHONE NUMBER MURRAY J STATEMAN (206) 543-6613  
ADDRESS 4059 ROOSEVELT WAY NE SEATTLE WASHINGTON  
98105

COMPLETE THIS SECTION IF DATA ARE ON MAGNETIC TAPE

<p>5. RECORDING MODE</p> <p><input checked="" type="checkbox"/> BCD <input type="checkbox"/> BINARY</p> <p><input type="checkbox"/> ASCII <input type="checkbox"/> EBCDIC</p>	<p>9. LENGTH OF INTER-RECORD GAP (IF KNOWN) <input checked="" type="checkbox"/> 3/4 INCH</p>
<p>6. NUMBER OF TRACKS (CHANNELS)</p> <p><input checked="" type="checkbox"/> SEVEN</p> <p><input type="checkbox"/> NINE</p>	<p>10. END OF FILE MARK <input checked="" type="checkbox"/> OCTAL 17</p>
<p>7. PARITY</p> <p><input type="checkbox"/> ODD</p> <p><input checked="" type="checkbox"/> EVEN</p>	<p>11. PASTE-ON-PAPER LABEL DESCRIPTION (INCLUDE ORIGINATOR NAME AND SOME LAY SPECIFICATIONS OF DATA TYPE, VOLUME NUMBER)</p> <p>OCSEAP RU 98 AIDJEX</p> <p>DAYS 11/2/75 - 2/24/76</p> <p>FILE ID 760831-760841</p>
<p>8. DENSITY</p> <p><input type="checkbox"/> 200 BPI <input type="checkbox"/> 1600 BPI</p> <p><input type="checkbox"/> 556 BPI</p> <p><input checked="" type="checkbox"/> 800 BPI</p>	<p>12. PHYSICAL BLOCK LENGTH IN BYTES</p> <p>5000 bytes per block</p> <p>13. LENGTH OF BYTES IN BITS</p> <p>512 bits/byte</p>

VOL = SER = 9473  
9485



# RECORD FORMAT DESCRIPTION

RECORD NAME *Lagrangian Position Measurements (Header)*

14. FIELD NAME	15. POSITION FROM - 1 MEASURED IN BYTES (e.g., bits, bytes)	16. LENGTH		17. ATTRIBUTES	18. USE AND MEANING
		NUMBER	UNITS		
FILE TYPE	1	3	BYTES	A 3	056
FILE Identification	4	6	BYTES	I 6	760831-760841
RECORD TYPE	10	1	BYTES	A 1	1
PLATFORM NAME	11	12	BYTES	A 12	NIMBUS RAMS
PLATFORM TYPE	23	12	BYTES	A 12	BUOY ID nnnn
PRINCIPAL INVESTIGATOR	35	12	BYTES	A 12	PATV MARTIN VVV
START DATE					
YEAR	47	2	BYTES	I 2	75-76
MONTH	49	2	BYTES	I 2	01-12
DAY	51	2	BYTES	I 2	01-31
END DATE					
YEAR	53	2	BYTES	I 2	75-76
MONTH	55	2	BYTES	I 2	01-12
DAY	57	2	BYTES	I 2	01-31
PROGRAM NAME	59	12	BYTES	A 12	AIDJEX RU 98

G.M.T.

# RECORD FORMAT DESCRIPTION

RECORD NAME Lagrangian Position Measurements (Data Record)

14. FIELD NAME	15. POSITION FROM - 1 MEASURED IN <u>BYTES</u> (e.g., bits, bytes)	16. LENGTH NUMBER UNITS	17. ATTRIBUTES UNITS	18. USE AND MEANING NUMBER
FILE TYPE	1	3 BYTES	A 3	056
FILE IDENT	4	6 BYTES	A 6	760831-760841
RECORD TYPE	10	1 BYTES	A 1	3
BUOY IDENT	11	4 BYTES	I 4	nnnn
SEQUENCE NO.	15	4 BYTES	I 4	0001 - 2222
LATITUDE				
DEGREES	19	2 BYTES	I 2	70 - 80
MINUTES	21	2 BYTES	I 2	00 - 59
SECONDS	23	2 BYTES	I 2	00 - 59
HEMISPHERE	25	1 BYTES	A 1	N
LONGITUDE				
DEGREES	26	3 BYTES	I 3	100 - 180
MINUTES	29	2 BYTES	I 2	00 - 59
SECONDS	31	2 BYTES	I 2	00 - 59
HEMISPHERE	33	1 BYTES	A 1	W
OBSERVATION DATE-TIME				
YEAR	34	2 BYTES	I 2	75 - 76
MONTH	36	2 BYTES	I 2	01 - 12
DAY	38	2 BYTES	I 2	01 - 31
HOUR	40	2 BYTES	I 2	00 - 23
MINUTES	42	2 BYTES	I 2	00 - 59
SATELLITE PASS CODE	44	1 BYTES	I 1	9 (only one orbit)
BLANK FILL	45	6 BYTES	A 6	

## C. DATA FORMAT

COMPLETE THIS SECTION FOR PUNCHED CARDS OR TAPE, MAGNETIC TAPE, OR DISC SUBMISSIONS.

1. LIST RECORD TYPES CONTAINED IN THE TRANSMITTAL OF YOUR FILE  
GIVE METHOD OF IDENTIFYING EACH RECORD TYPE

USER TAPE

See Originator

2. GIVE BRIEF DESCRIPTION OF FILE ORGANIZATION

3. ATTRIBUTES AS EXPRESSED IN ☐ PL-1 ☐ ALGOL ☐ COBOL  
☐ FORTRAN ☐ \_\_\_\_\_ LANGUAGE

4. RESPONSIBLE COMPUTER SPECIALIST:

NAME AND PHONE NUMBER \_\_\_\_\_

ADDRESS \_\_\_\_\_

COMPLETE THIS SECTION IF DATA ARE ON MAGNETIC TAPE

<p>5. RECORDING MODE</p> <p><input type="checkbox"/> BCD <input type="checkbox"/> BINARY</p> <p><input type="checkbox"/> ASCII <input checked="" type="checkbox"/> EBCDIC</p> <p><input type="checkbox"/> _____</p>	<p>9. LENGTH OF INTER-RECORD GAP (IF KNOWN) <input type="checkbox"/> 3/4 INCH</p> <p><input type="checkbox"/> _____</p>
<p>6. NUMBER OF TRACKS (CHANNELS)</p> <p><input type="checkbox"/> SEVEN</p> <p><input checked="" type="checkbox"/> NINE</p> <p><input type="checkbox"/> _____</p>	<p>10. END OF FILE MARK</p> <p><input type="checkbox"/> OCTAL 17</p> <p><input type="checkbox"/> _____</p>
<p>7. PARITY</p> <p><input type="checkbox"/> ODD</p> <p><input type="checkbox"/> EVEN</p>	<p>11. PASTE-ON-PAPER LABEL DESCRIPTION (INCLUDE ORIGINATOR NAME AND SOME KEY SPECIFICATIONS OF DATA TYPE, VOLUME NUMBER)</p> <p>5884 (01, NL)</p>
<p>8. DENSITY</p> <p><input type="checkbox"/> 200 BPI <input checked="" type="checkbox"/> 1600 BPI</p> <p><input type="checkbox"/> 556 BPI</p> <p><input type="checkbox"/> 800 BPI</p> <p><input type="checkbox"/> _____</p>	<p>12. PHYSICAL BLOCK LENGTH IN BYTES</p> <p>4350</p> <p>13. LENGTH OF BYTES IN BITS</p> <p>87</p>

ACCESSION #: 77-0020

NOCCR 7R 1146

CRUISE VESSEL

PARAMETER

COUNT

BEGIN & END DATES

TEN DEG. SQUARES

761101

STATIONS	1	760604	761001	N70+	W140+	N70+	W150+
DRUGUE DEPTH	0	0	0				
LOAD CELL TENSION	0	0	0				
SEA SURFACE TEMP	0	0	0				
WIND SPEED	0	0	0				
CURRENT SPEED 1	0	0	0				
CURRENT DIRECTION 1	0	0	0				
CURRENT SPEED 2	0	0	0				
CURRENT DIRECTION 2	0	0	0				
POSITION/DATE	1085	760604	761001	N70+	W140+	N70+	W150+
POSITION/DATE	0	0	0				
ATMOS PRESSURE	0	0	0				



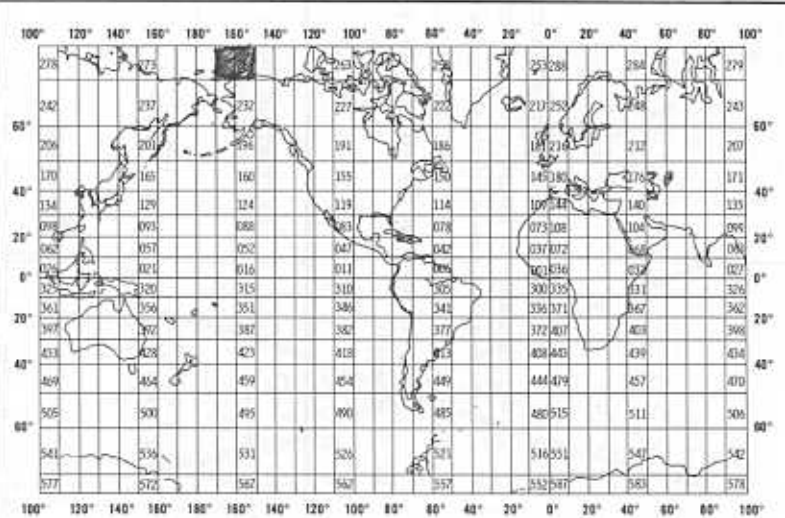
## DATA DOCUMENTATION FORM

NOAA FORM 24-13  
(4-72)U.S. DEPARTMENT OF COMMERCE  
NATIONAL OCEANIC AND ATMOSPHERIC ADMINISTRATION  
NATIONAL OCEANOGRAPHIC DATA CENTER  
RECORDS SECTION  
ROCKVILLE, MARYLAND 20852FORM APPROVED  
O.M.B. No. 41-R2651

This form should accompany all data submissions to NODC. Section A, Originator Identification, must be completed when the data are submitted. It is highly desirable for NODC to also receive the remaining pertinent information at that time. This may be most easily accomplished by attaching reports, publications, or manuscripts which are readily available describing data collection, analysis, and format specifics. Readable, handwritten submissions are acceptable in all cases. All data shipments should be sent to the above address.

## A. ORIGINATOR IDENTIFICATION

THIS SECTION MUST BE COMPLETED BY DONOR FOR ALL DATA TRANSMITTALS

1. NAME AND ADDRESS OF INSTITUTION, LABORATORY, OR ACTIVITY WITH WHICH SUBMITTED DATA ARE ASSOCIATED <i>AIDJEX, Univ. Washington, Seattle, WA</i>			
2. EXPEDITION, PROJECT, OR PROGRAM DURING WHICH DATA WERE COLLECTED <i>OCEANAP RU 98</i>		3. CRUISE NUMBER(S) USED BY ORIGINATOR TO IDENTIFY DATA IN THIS SHIPMENT <i>File ID 771103</i>	
4. PLATFORM NAME(S) <i>Buoy ID = 1451</i>	5. PLATFORM TYPE(S) (E.G., SHIP, BUOY, ETC.) <i>Buoy</i>	6. PLATFORM AND OPERATOR NATIONALITY(IES) PLATFORM OPERATOR <i>US US</i>	7. DATES FROM: MO, DAY, YR TO: MO, DAY, YR <i>6/4/76 9/11/76</i>
8. ARE DATA PROPRIETARY? <input checked="" type="checkbox"/> NO <input type="checkbox"/> YES IF YES, WHEN CAN THEY BE RELEASED FOR GENERAL USE? YEAR MONTH		11. PLEASE DARKEN ALL MARSDEN SQUARES IN WHICH ANY DATA CONTAINED IN YOUR SUBMISSION WERE COLLECTED. <i>BEAUFORT</i> GENERAL AREA	
9. ARE DATA DECLARED NATIONAL PROGRAM (DNP)? (I.E., SHOULD THEY BE INCLUDED IN WORLD DATA CENTERS HOLDINGS FOR INTERNATIONAL EXCHANGE?) <input checked="" type="checkbox"/> NO <input type="checkbox"/> YES <input type="checkbox"/> PART (SPECIFY BELOW)			
10. PERSON TO WHOM INQUIRIES CONCERNING DATA SHOULD BE ADDRESSED WITH TELEPHONE NUMBER (AND ADDRESS IF OTHER THAN IN ITEM-1) <i>Mr. Statemen</i>			



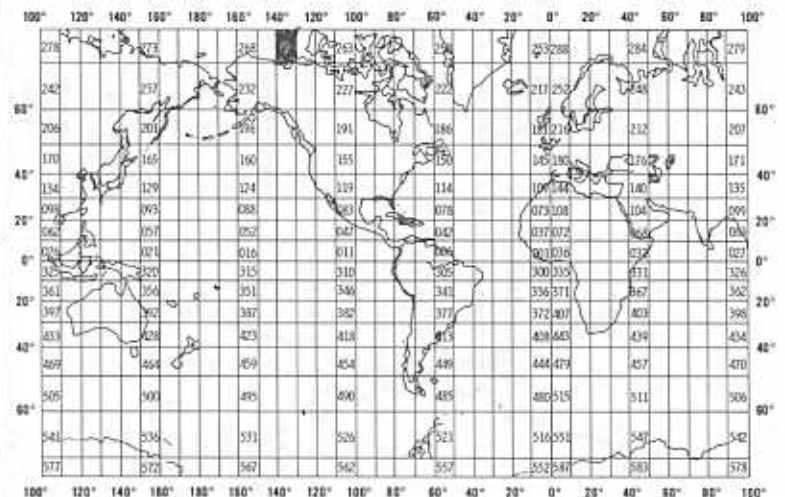
## DATA DOCUMENTATION FORM

NOAA FORM 24-13  
(4-72)U.S. DEPARTMENT OF COMMERCE  
NATIONAL OCEANIC AND ATMOSPHERIC ADMINISTRATION  
NATIONAL OCEANOGRAPHIC DATA CENTER  
RECORDS SECTION  
ROCKVILLE, MARYLAND 20852FORM APPROVED  
O.M.B. No. 41-R2651

This form should accompany all data submissions to NODC. Section A, Originator Identification, must be completed when the data are submitted. It is highly desirable for NODC to also receive the remaining pertinent information at that time. This may be most easily accomplished by attaching reports, publications, or manuscripts which are readily available describing data collection, analysis, and format specifics. Readable, handwritten submissions are acceptable in all cases. All data shipments should be sent to the above address.

## A. ORIGINATOR IDENTIFICATION

THIS SECTION MUST BE COMPLETED BY DONOR FOR ALL DATA TRANSMITTALS

1. NAME AND ADDRESS OF INSTITUTION, LABORATORY, OR ACTIVITY WITH WHICH SUBMITTED DATA ARE ASSOCIATED <i>AIDJEX, Univ. Washington, Seattle, WA.</i>											
2. EXPEDITION, PROJECT, OR PROGRAM DURING WHICH DATA WERE COLLECTED <i>OCESEAP RU 98</i>		3. CRUISE NUMBER(S) USED BY ORIGINATOR TO IDENTIFY DATA IN THIS SHIPMENT <i>File 1D 771104</i>									
4. PLATFORM NAME(S) <i>Buoy ID= 26</i>	5. PLATFORM TYPE(S) (E.G., SHIP, BUOY, ETC.) <i>Buoy</i>	6. PLATFORM AND OPERATOR NATIONALITY(IES) <table border="1"><thead><tr><th>PLATFORM</th><th>OPERATOR</th></tr></thead><tbody><tr><td><i>US</i></td><td><i>US</i></td></tr></tbody></table>	PLATFORM	OPERATOR	<i>US</i>	<i>US</i>	7. DATES <table border="1"><thead><tr><th>FROM: MO/DAY/YR</th><th>TO: MO/DAY/YR</th></tr></thead><tbody><tr><td><i>6/4/76</i></td><td><i>8/2/76</i></td></tr></tbody></table>	FROM: MO/DAY/YR	TO: MO/DAY/YR	<i>6/4/76</i>	<i>8/2/76</i>
PLATFORM	OPERATOR										
<i>US</i>	<i>US</i>										
FROM: MO/DAY/YR	TO: MO/DAY/YR										
<i>6/4/76</i>	<i>8/2/76</i>										
8. ARE DATA PROPRIETARY? <input checked="" type="checkbox"/> NO <input type="checkbox"/> YES IF YES, WHEN CAN THEY BE RELEASED FOR GENERAL USE? YEAR _____ MONTH _____		11. PLEASE DARKEN ALL MARSDEN SQUARES IN WHICH ANY DATA CONTAINED IN YOUR SUBMISSION WERE COLLECTED. <i>BEAUFORT GENERAL AREA</i>									
9. ARE DATA DECLARED NATIONAL PROGRAM (DNP)? (I.E., SHOULD THEY BE INCLUDED IN WORLD DATA CENTERS HOLDINGS FOR INTERNATIONAL EXCHANGE?) <input checked="" type="checkbox"/> NO <input type="checkbox"/> YES <input type="checkbox"/> PART (SPECIFY BELOW)											
10. PERSON TO WHOM INQUIRIES CONCERNING DATA SHOULD BE ADDRESSED WITH TELEPHONE NUMBER (AND ADDRESS IF OTHER THAN IN ITEM-1) <i>M. Stamen</i>											

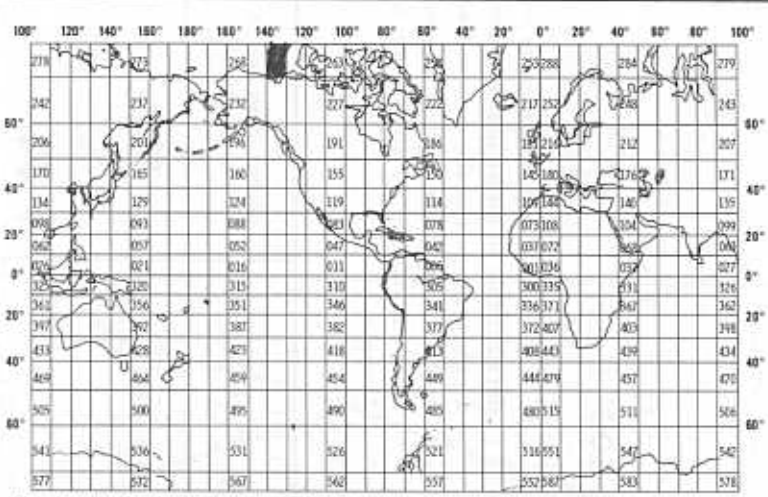
## DATA DOCUMENTATION FORM

NOAA FORM 24-13  
(4-72)U.S. DEPARTMENT OF COMMERCE  
NATIONAL OCEANIC AND ATMOSPHERIC ADMINISTRATION  
NATIONAL OCEANOGRAPHIC DATA CENTER  
RECORDS SECTION  
ROCKVILLE, MARYLAND 20852FORM APPROVED  
O.M.B. No. 41-R2651

This form should accompany all data submissions to NODC. Section A, Originator Identification, must be completed when the data are submitted. It is highly desirable for NODC to also receive the remaining pertinent information at that time. This may be most easily accomplished by attaching reports, publications, or manuscripts which are readily available describing data collection, analysis, and format specifics. Readable, handwritten submissions are acceptable in all cases. All data shipments should be sent to the above address.

## A. ORIGINATOR IDENTIFICATION

THIS SECTION MUST BE COMPLETED BY DONOR FOR ALL DATA TRANSMITTALS

1. NAME AND ADDRESS OF INSTITUTION, LABORATORY, OR ACTIVITY WITH WHICH SUBMITTED DATA ARE ASSOCIATED <i>AIDJEX, Univ. Washington, Seattle, WA.</i>			
2. EXPEDITION, PROJECT, OR PROGRAM DURING WHICH DATA WERE COLLECTED <i>OCSEAP RU 98</i>		3. CRUISE NUMBER(S) USED BY ORIGINATOR TO IDENTIFY DATA IN THIS SHIPMENT <i>File ID 771105</i>	
4. PLATFORM NAME(S) <i>Buoy ID = 57</i>	5. PLATFORM TYPE(S) (E.G., SHIP, BUOY, ETC.) <i>Buoy</i>	6. PLATFORM AND OPERATOR NATIONALITY(IES) <i>US US</i>	7. DATES FROM: MO/DAY/YR TO: MO/DAY/YR <i>6/4/76 7/13/76</i>
8. ARE DATA PROPRIETARY? <input checked="" type="checkbox"/> NO <input type="checkbox"/> YES IF YES, WHEN CAN THEY BE RELEASED FOR GENERAL USE? YEAR MONTH		11. PLEASE DARKEN ALL MARSDEN SQUARES IN WHICH ANY DATA CONTAINED IN YOUR SUBMISSION WERE COLLECTED. <i>BEAU FORT GENERAL AREA</i>	
9. ARE DATA DECLARED NATIONAL PROGRAM (DNP)? (I.E., SHOULD THEY BE INCLUDED IN WORLD DATA CENTERS HOLDINGS FOR INTERNATIONAL EXCHANGE?) <input checked="" type="checkbox"/> NO <input type="checkbox"/> YES <input type="checkbox"/> PART (SPECIFY BELOW)			
10. PERSON TO WHOM INQUIRIES CONCERNING DATA SHOULD BE ADDRESSED WITH TELEPHONE NUMBER (AND ADDRESS IF OTHER THAN IN ITEM-1) <i>Mr. Stateman</i>			

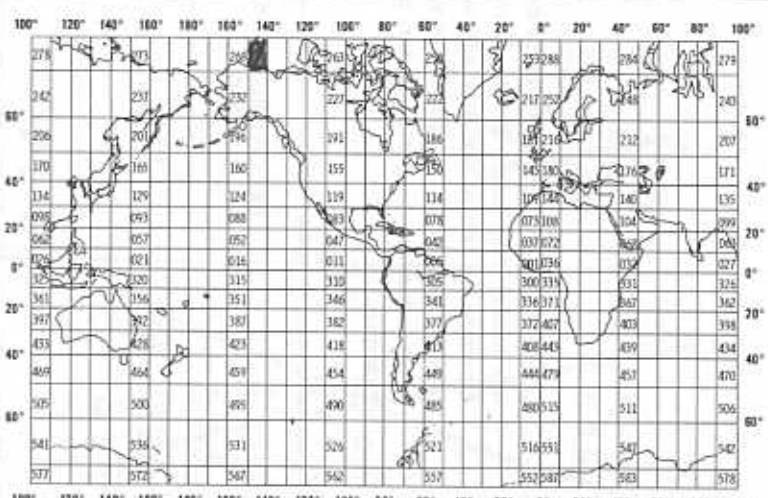
## DATA DOCUMENTATION FORM

NOAA FORM 24-13  
(4-72)U.S. DEPARTMENT OF COMMERCE  
NATIONAL OCEANIC AND ATMOSPHERIC ADMINISTRATION  
NATIONAL OCEANOGRAPHIC DATA CENTER  
RECORDS SECTION  
ROCKVILLE, MARYLAND 20852FORM APPROVED  
O.M.B. No. 41-R2651

This form should accompany all data submissions to NODC. Section A, Originator Identification, must be completed when the data are submitted. It is highly desirable for NODC to also receive the remaining pertinent information at that time. This may be most easily accomplished by attaching reports, publications, or manuscripts which are readily available describing data collection, analysis, and format specifics. Readable, handwritten submissions are acceptable in all cases. All data shipments should be sent to the above address.

## A. ORIGINATOR IDENTIFICATION

THIS SECTION MUST BE COMPLETED BY DONOR FOR ALL DATA TRANSMITTALS

1. NAME AND ADDRESS OF INSTITUTION, LABORATORY, OR ACTIVITY WITH WHICH SUBMITTED DATA ARE ASSOCIATED  <i>AIDJEX, Univ. Washington, Seattle, WA.</i>			
2. EXPEDITION, PROJECT, OR PROGRAM DURING WHICH DATA WERE COLLECTED  <i>OCS EAP RU 98</i>		3. CRUISE NUMBER(S) USED BY ORIGINATOR TO IDENTIFY DATA IN THIS SHIPMENT  <i>6 File ID 771106</i>	
4. PLATFORM NAME(S)  <i>Buoy ID = 61</i>	5. PLATFORM TYPE(S) (E.G., SHIP, BUOY, ETC.)  <i>Buoy</i>	6. PLATFORM AND OPERATOR NATIONALITY(IES)  <i>US US</i>	7. DATES FROM: MO/DAY/YR TO: MO/DAY/YR  <i>6/4/76 8/2/76</i>
8. ARE DATA PROPRIETARY? <input checked="" type="checkbox"/> NO <input type="checkbox"/> YES  IF YES, WHEN CAN THEY BE RELEASED FOR GENERAL USE? YEAR _____ MONTH _____		11. PLEASE DARKEN ALL MARSDEN SQUARES IN WHICH ANY DATA CONTAINED IN YOUR SUBMISSION WERE COLLECTED.  <i>BEAUFORT</i> GENERAL AREA	
9. ARE DATA DECLARED NATIONAL PROGRAM (DNP)? (I.E., SHOULD THEY BE INCLUDED IN WORLD DATA CENTERS HOLDINGS FOR INTERNATIONAL EXCHANGE?) <input checked="" type="checkbox"/> NO <input type="checkbox"/> YES <input type="checkbox"/> PART (SPECIFY BELOW)			
10. PERSON TO WHOM INQUIRIES CONCERNING DATA SHOULD BE ADDRESSED WITH TELEPHONE NUMBER (AND ADDRESS IF OTHER THAN IN ITEM-1)  <i>M. Stetman</i>			

DATA DOCUMENTATION FORM

NOAA FORM 24-13  
(4-72)

U.S. DEPARTMENT OF COMMERCE  
NATIONAL OCEANIC AND ATMOSPHERIC ADMINISTRATION  
NATIONAL OCEANOGRAPHIC DATA CENTER  
RECORDS SECTION  
ROCKVILLE, MARYLAND 20852

FORM APPROVED  
O.M.B. No. 41-R2651

This form should accompany all data submissions to NODC. Section A, Originator Identification, must be completed when the data are submitted. It is highly desirable for NODC to also receive the remaining pertinent information at that time. This may be most easily accomplished by attaching reports, publications, or manuscripts which are readily available describing data collection, analysis, and format specifics. Readable, handwritten submissions are acceptable in all cases. All data shipments should be sent to the above address.

A. ORIGINATOR IDENTIFICATION

THIS SECTION MUST BE COMPLETED BY DONOR FOR ALL DATA TRANSMITTALS

1. NAME AND ADDRESS OF INSTITUTION, LABORATORY, OR ACTIVITY WITH WHICH SUBMITTED DATA ARE ASSOCIATED

ADJEX, Univ. of Washington  
Seattle, WA

2. EXPEDITION, PROJECT, OR PROGRAM DURING WHICH DATA WERE COLLECTED

OCSEAP  
R.V. 98

3. CRUISE NUMBER(S) USED BY ORIGINATOR TO IDENTIFY DATA IN THIS SHIPMENT

File ID 781107

4. PLATFORM NAME(S)

Buoy ID = 316

5. PLATFORM TYPE(S)  
(E.G., SHIP, BUOY, ETC.)

Buoy

6. PLATFORM AND OPERATOR NATIONALITY(IES)

US

US

7. DATES

FROM: MO/DAY/YR TO: MO/DAY/YR  
6/4/76 8/22/76

8. ARE DATA PROPRIETARY?

☒ NO ☐ YES

IF YES, WHEN CAN THEY BE RELEASED  
FOR GENERAL USE? YEAR MONTH

9. ARE DATA DECLARED NATIONAL PROGRAM (DNP)?

(I.E., SHOULD THEY BE INCLUDED IN WORLD DATA CENTERS HOLDINGS FOR INTERNATIONAL EXCHANGE?)

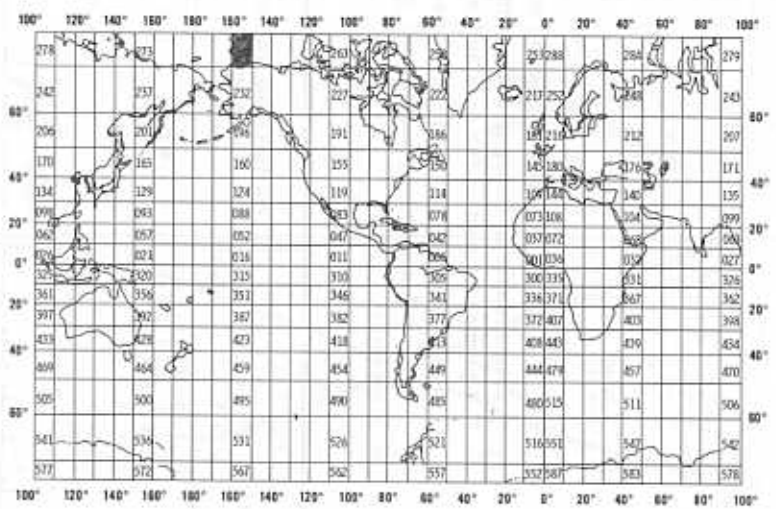
☒ NO ☐ YES ☐ PART (SPECIFY BELOW)

10. PERSON TO WHOM INQUIRIES CONCERNING DATA SHOULD BE ADDRESSED WITH TELEPHONE NUMBER (AND ADDRESS IF OTHER THAN IN ITEM-1)

M. Stastman

11. PLEASE DARKEN ALL MARSDEN SQUARES IN WHICH ANY DATA CONTAINED IN YOUR SUBMISSION WERE COLLECTED.

BEAUFORT  
GENERAL AREA





## DATA DOCUMENTATION FORM

NOAA FORM 24-13  
(4-72)U.S. DEPARTMENT OF COMMERCE  
NATIONAL OCEANIC AND ATMOSPHERIC ADMINISTRATION  
NATIONAL OCEANOGRAPHIC DATA CENTER  
RECORDS SECTION  
ROCKVILLE, MARYLAND 20852FORM APPROVED  
O.M.B. No. 41-R2651

This form should accompany all data submissions to NODC. Section A, Originator Identification, must be completed when the data are submitted. It is highly desirable for NODC to also receive the remaining pertinent information at that time. This may be most easily accomplished by attaching reports, publications, or manuscripts which are readily available describing data collection, analysis, and format specifics. Readable, handwritten submissions are acceptable in all cases. All data shipments should be sent to the above address.

## A. ORIGINATOR IDENTIFICATION

THIS SECTION MUST BE COMPLETED BY DONOR FOR ALL DATA TRANSMITTALS

1. NAME AND ADDRESS OF INSTITUTION, LABORATORY, OR ACTIVITY WITH WHICH SUBMITTED DATA ARE ASSOCIATED			
AIDJEX, Univ. of Washington Seattle, WA			
2. EXPEDITION, PROJECT, OR PROGRAM DURING WHICH DATA WERE COLLECTED		3. CRUISE NUMBER(S) USED BY ORIGINATOR TO IDENTIFY DATA IN THIS SHIPMENT	
OCS EAP RJ 88		File 1D 771108	
4. PLATFORM NAME(S)	5. PLATFORM TYPE(S) (E.G., SHIP, BUOY, ETC.)	6. PLATFORM AND OPERATOR NATIONALITY(IES)	7. DATES
Buoy ID = 320	Buoy	PLATFORM OPERATOR	FROM: MO, DAY, YR TO: MO, DAY, YR
		US US	6/4/76 10/1/76
8. ARE DATA PROPRIETARY? <input checked="" type="checkbox"/> NO <input type="checkbox"/> YES IF YES, WHEN CAN THEY BE RELEASED FOR GENERAL USE? YEAR MONTH		11. PLEASE DARKEN ALL MARSDEN SQUARES IN WHICH ANY DATA CONTAINED IN YOUR SUBMISSION WERE COLLECTED. BEAUFORT GENERAL AREA	
9. ARE DATA DECLARED NATIONAL PROGRAM (DNP)? (I.E., SHOULD THEY BE INCLUDED IN WORLD DATA CENTERS HOLDINGS FOR INTERNA- TIONAL EXCHANGE?) <input checked="" type="checkbox"/> NO <input type="checkbox"/> YES <input type="checkbox"/> PART (SPECIFY BELOW)			
10. PERSON TO WHOM INQUIRIES CONCERNING DATA SHOULD BE ADDRESSED WITH TELE- PHONE NUMBER (AND ADDRESS IF OTHER THAN IN ITEM-1)  M. Stateman			

## DATA DOCUMENTATION FORM

NOAA FORM 24-13  
(4-72)U.S. DEPARTMENT OF COMMERCE  
NATIONAL OCEANIC AND ATMOSPHERIC ADMINISTRATION  
NATIONAL OCEANOGRAPHIC DATA CENTER  
RECORDS SECTION  
ROCKVILLE, MARYLAND 20852FORM APPROVED  
O.M.B. No. 41-R2651

This form should accompany all data submissions to NODC. Section A, Originator Identification, must be completed when the data are submitted. It is highly desirable for NODC to also receive the remaining pertinent information at that time. This may be most easily accomplished by attaching reports, publications, or manuscripts which are readily available describing data collection, analysis, and format specifics. Readable, handwritten submissions are acceptable in all cases. All data shipments should be sent to the above address.

## A. ORIGINATOR IDENTIFICATION

THIS SECTION MUST BE COMPLETED BY DONOR FOR ALL DATA TRANSMITTALS

1. NAME AND ADDRESS OF INSTITUTION, LABORATORY, OR ACTIVITY WITH WHICH SUBMITTED DATA ARE ASSOCIATED			
AIDJEX, Univ. of Washington Seattle, WA			
2. EXPEDITION, PROJECT, OR PROGRAM DURING WHICH DATA WERE COLLECTED		3. CRUISE NUMBER(S) USED BY ORIGINATOR TO IDENTIFY DATA IN THIS SHIPMENT	
OCEAN RV 98		File ID 721109	
4. PLATFORM NAME(S)	5. PLATFORM TYPE(S) (E.G., SHIP, BUOY, ETC.)	6. PLATFORM AND OPERATOR NATIONALITY(IES)	7. DATES
Buoy ID = 534	Buoy	PLATFORM OPERATOR	FROM: MO, DAY, YR TO: MO, DAY, YR
		US US	6/4/76 6/23/76
8. ARE DATA PROPRIETARY?		11. PLEASE DARKEN ALL MARSDEN SQUARES IN WHICH ANY DATA CONTAINED IN YOUR SUBMISSION WERE COLLECTED.	
<input checked="" type="checkbox"/> NO <input type="checkbox"/> YES		BEAUFORT GENERAL AREA	
IF YES, WHEN CAN THEY BE RELEASED FOR GENERAL USE? YEAR MONTH			
9. ARE DATA DECLARED NATIONAL PROGRAM (DNP)? (I.E., SHOULD THEY BE INCLUDED IN WORLD DATA CENTERS HOLDINGS FOR INTERNATIONAL EXCHANGE?)			
<input checked="" type="checkbox"/> NO <input type="checkbox"/> YES <input type="checkbox"/> PART (SPECIFY BELOW)			
10. PERSON TO WHOM INQUIRIES CONCERNING DATA SHOULD BE ADDRESSED WITH TELEPHONE NUMBER (AND ADDRESS IF OTHER THAN IN ITEM-1)			
Mr. Stateman			

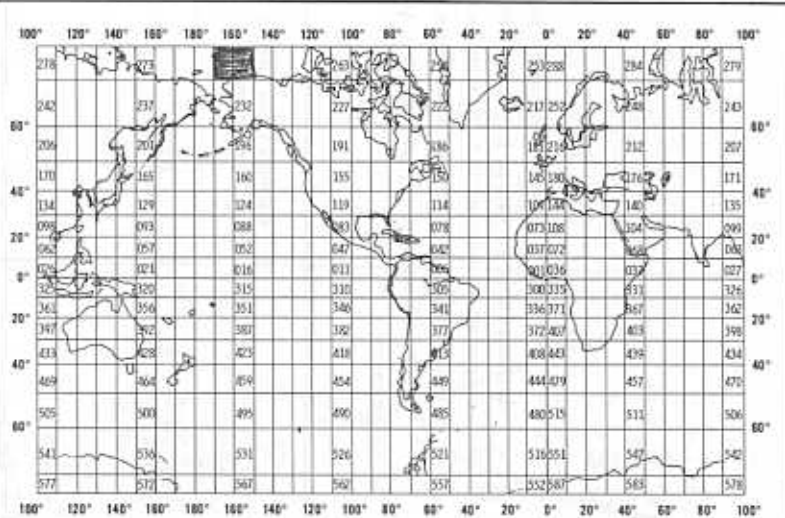
## DATA DOCUMENTATION FORM

NOAA FORM 24-13  
(4-72)U.S. DEPARTMENT OF COMMERCE  
NATIONAL OCEANIC AND ATMOSPHERIC ADMINISTRATION  
NATIONAL OCEANOGRAPHIC DATA CENTER  
RECORDS SECTION  
ROCKVILLE, MARYLAND 20852FORM APPROVED  
O.M.B. No. 41-R2651

This form should accompany all data submissions to NODC. Section A, Originator Identification, must be completed when the data are submitted. It is highly desirable for NODC to also receive the remaining pertinent information at that time. This may be most easily accomplished by attaching reports, publications, or manuscripts which are readily available describing data collection, analysis, and format specifics. Readable, handwritten submissions are acceptable in all cases. All data shipments should be sent to the above address.

## A. ORIGINATOR IDENTIFICATION

THIS SECTION MUST BE COMPLETED BY DONOR FOR ALL DATA TRANSMITTALS

1. NAME AND ADDRESS OF INSTITUTION, LABORATORY, OR ACTIVITY WITH WHICH SUBMITTED DATA ARE ASSOCIATED  <i>AID JER, Univ. Washington Seattle, WA</i>			
2. EXPEDITION, PROJECT, OR PROGRAM DURING WHICH DATA WERE COLLECTED  <i>OCSEAD RU 28</i>		3. CRUISE NUMBER(S) USED BY ORIGINATOR TO IDENTIFY DATA IN THIS SHIPMENT  <i>File ID = 771110<sup>6</sup></i>	
4. PLATFORM NAME(S)  <i>Buoy ID = 137</i>	5. PLATFORM TYPE(S) (E.G., SHIP, BUOY, ETC.)  <i>Buoy</i>	6. PLATFORM AND OPERATOR NATIONALITY(IES)  <i>US US</i>	7. DATES FROM: MO/DAY/YR TO: MO/DAY/YR  <i>6/4/76 10/1/76</i>
8. ARE DATA PROPRIETARY? <input checked="" type="checkbox"/> NO <input type="checkbox"/> YES  IF YES, WHEN CAN THEY BE RELEASED FOR GENERAL USE? YEAR _____ MONTH _____		11. PLEASE DARKEN ALL MARSDEN SQUARES IN WHICH ANY DATA CONTAINED IN YOUR SUBMISSION WERE COLLECTED.  <i>BEAUFORT GENERAL AREA</i>	
9. ARE DATA DECLARED NATIONAL PROGRAM (DNP)? (I.E., SHOULD THEY BE INCLUDED IN WORLD DATA CENTERS HOLDINGS FOR INTERNA- TIONAL EXCHANGE?) <input checked="" type="checkbox"/> NO <input type="checkbox"/> YES <input type="checkbox"/> PART (SPECIFY BELOW)			
10. PERSON TO WHOM INQUIRIES CONCERNING DATA SHOULD BE ADDRESSED WITH TELE- PHONE NUMBER (AND ADDRESS IF OTHER THAN IN ITEM-1)  <i>Mr. Stateman</i>			

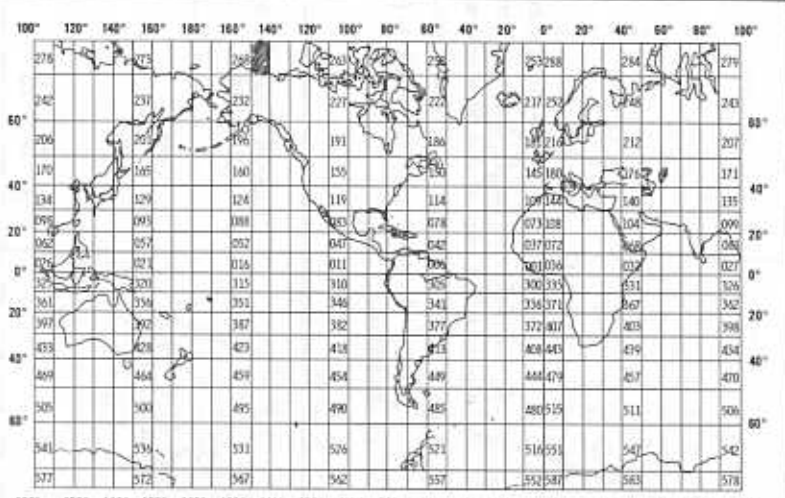
## DATA DOCUMENTATION FORM

NOAA FORM 24-13  
(4-72)U.S. DEPARTMENT OF COMMERCE  
NATIONAL OCEANIC AND ATMOSPHERIC ADMINISTRATION  
NATIONAL OCEANOGRAPHIC DATA CENTER  
RECORDS SECTION  
ROCKVILLE, MARYLAND 20852FORM APPROVED  
O.M.B. No. 41-R2651

This form should accompany all data submissions to NODC. Section A, Originator Identification, must be completed when the data are submitted. It is highly desirable for NODC to also receive the remaining pertinent information at that time. This may be most easily accomplished by attaching reports, publications, or manuscripts which are readily available describing data collection, analysis, and format specifics. Readable, handwritten submissions are acceptable in all cases. All data shipments should be sent to the above address.

## A. ORIGINATOR IDENTIFICATION

THIS SECTION MUST BE COMPLETED BY DONOR FOR ALL DATA TRANSMITTALS

1. NAME AND ADDRESS OF INSTITUTION, LABORATORY, OR ACTIVITY WITH WHICH SUBMITTED DATA ARE ASSOCIATED			
AIDJEX, Univ. of Washington Seattle, WA.			
2. EXPEDITION, PROJECT, OR PROGRAM DURING WHICH DATA WERE COLLECTED		3. CRUISE NUMBER(S) USED BY ORIGINATOR TO IDENTIFY DATA IN THIS SHIPMENT	
OCSEAP RU 98		File ID = 771111	
4. PLATFORM NAME(S)	5. PLATFORM TYPE(S) (E.G., SHIP, BUOY, ETC.)	6. PLATFORM AND OPERATOR NATIONALITY(IES)	7. DATES
Buoy ID = 207	Buoy	PLATFORM OPERATOR	FROM: MO, DAY, YR TO: MO, DAY, YR
		US US	6/4/76 9/11/76
8. ARE DATA PROPRIETARY? <input checked="" type="checkbox"/> NO <input type="checkbox"/> YES IF YES, WHEN CAN THEY BE RELEASED FOR GENERAL USE? YEAR _____ MONTH _____		11. PLEASE DARKEN ALL MARSDEN SQUARES IN WHICH ANY DATA CONTAINED IN YOUR SUBMISSION WERE COLLECTED. BEAUFORT GENERAL AREA	
9. ARE DATA DECLARED NATIONAL PROGRAM (DNP)? (I.E., SHOULD THEY BE INCLUDED IN WORLD DATA CENTERS HOLDINGS FOR INTERNA- TIONAL EXCHANGE?) <input checked="" type="checkbox"/> NO <input type="checkbox"/> YES <input type="checkbox"/> PART (SPECIFY BELOW)			
10. PERSON TO WHOM INQUIRIES CONCERNING DATA SHOULD BE ADDRESSED WITH TELE- PHONE NUMBER (AND ADDRESS IF OTHER THAN IN ITEM-1)  M. Stamen			



DATA DOCUMENTATION FORM

NOAA FORM 24-13  
(4-72)

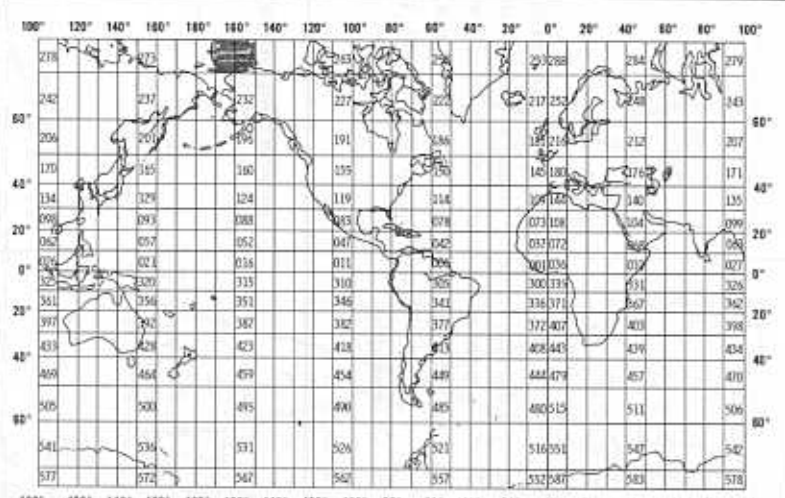
U.S. DEPARTMENT OF COMMERCE  
NATIONAL OCEANIC AND ATMOSPHERIC ADMINISTRATION  
NATIONAL OCEANOGRAPHIC DATA CENTER  
RECORDS SECTION  
ROCKVILLE, MARYLAND 20852

FORM APPROVED  
O.M.B. No. 41-R2651

This form should accompany all data submissions to NODC. Section A, Originator Identification, must be completed when the data are submitted. It is highly desirable for NODC to also receive the remaining pertinent information at that time. This may be most easily accomplished by attaching reports, publications, or manuscripts which are readily available describing data collection, analysis, and format specifics. Readable, handwritten submissions are acceptable in all cases. All data shipments should be sent to the above address.

A. ORIGINATOR IDENTIFICATION

THIS SECTION MUST BE COMPLETED BY DONOR FOR ALL DATA TRANSMITTALS

1. NAME AND ADDRESS OF INSTITUTION, LABORATORY, OR ACTIVITY WITH WHICH SUBMITTED DATA ARE ASSOCIATED <i>AIDJEX, Univ. of Washington Seattle, WA</i>			
2. EXPEDITION, PROJECT, OR PROGRAM DURING WHICH DATA WERE COLLECTED <i>OCSEAP RV 98</i>		3. CRUISE NUMBER(S) USED BY ORIGINATOR TO IDENTIFY DATA IN THIS SHIPMENT <i>File ID = 771113</i>	
4. PLATFORM NAME(S) <i>Buoy ID = 1015</i>	5. PLATFORM TYPE(S) (E.G., SHIP, BUOY, ETC.) <i>Buoy</i>	6. PLATFORM AND OPERATOR NATIONALITY(IES) PLATFORM OPERATOR <i>US US</i>	7. DATES FROM: MO, DAY, YR TO: MO, DAY, YR <i>6/4/76 10/1/76</i>
8. ARE DATA PROPRIETARY? <input checked="" type="checkbox"/> NO <input type="checkbox"/> YES IF YES, WHEN CAN THEY BE RELEASED FOR GENERAL USE? YEAR _____ MONTH _____		11. PLEASE DARKEN ALL MARSDEN SQUARES IN WHICH ANY DATA CONTAINED IN YOUR SUBMISSION WERE COLLECTED. <i>BEAUFORT</i> GENERAL AREA	
9. ARE DATA DECLARED NATIONAL PROGRAM (DNP)? (I.E., SHOULD THEY BE INCLUDED IN WORLD DATA CENTERS HOLDINGS FOR INTERNATIONAL EXCHANGE?) <input checked="" type="checkbox"/> NO <input type="checkbox"/> YES <input type="checkbox"/> PART (SPECIFY BELOW)			
10. PERSON TO WHOM INQUIRIES CONCERNING DATA SHOULD BE ADDRESSED WITH TELEPHONE NUMBER (AND ADDRESS IF OTHER THAN IN ITEM-1) <i>Mr. Stateman</i>			

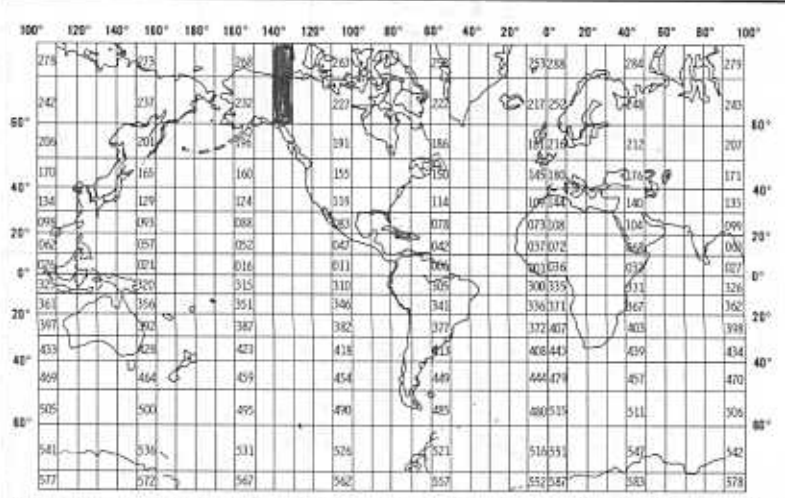
## DATA DOCUMENTATION FORM

NOAA FORM 24-13  
(4-72)U.S. DEPARTMENT OF COMMERCE  
NATIONAL OCEANIC AND ATMOSPHERIC ADMINISTRATION  
NATIONAL OCEANOGRAPHIC DATA CENTER  
RECORDS SECTION  
ROCKVILLE, MARYLAND 20852FORM APPROVED  
O.M.B. No. 41-R2651

This form should accompany all data submissions to NODC. Section A, Originator Identification, must be completed when the data are submitted. It is highly desirable for NODC to also receive the remaining pertinent information at that time. This may be most easily accomplished by attaching reports, publications, or manuscripts which are readily available describing data collection, analysis, and format specifics. Readable, handwritten submissions are acceptable in all cases. All data shipments should be sent to the above address.

## A. ORIGINATOR IDENTIFICATION

THIS SECTION MUST BE COMPLETED BY DONOR FOR ALL DATA TRANSMITTALS

1. NAME AND ADDRESS OF INSTITUTION, LABORATORY, OR ACTIVITY WITH WHICH SUBMITTED DATA ARE ASSOCIATED <i>AIDJEX, Univ. of Washington Seattle, WA.</i>			
2. EXPEDITION, PROJECT, OR PROGRAM DURING WHICH DATA WERE COLLECTED <i>OCS EAP RU 98</i>		3. CRUISE NUMBER(S) USED BY ORIGINATOR TO IDENTIFY DATA IN THIS SHIPMENT <i>File ID = 771114</i>	
4. PLATFORM NAME(S) <i>Buoy ID = 604</i>	5. PLATFORM TYPE(S) (E.G., SHIP, BUOY, ETC.) <i>Buoy</i>	6. PLATFORM AND OPERATOR NATIONALITY(IES) PLATFORM OPERATOR <i>US US</i>	7. DATES FROM: MO, DAY, YR TO: MO, DAY, YR <i>6/4/76 9/11/76</i>
8. ARE DATA PROPRIETARY? <input checked="" type="checkbox"/> NO <input type="checkbox"/> YES IF YES, WHEN CAN THEY BE RELEASED FOR GENERAL USE? YEAR MONTH		11. PLEASE DARKEN ALL MARSDEN SQUARES IN WHICH ANY DATA CONTAINED IN YOUR SUBMISSION WERE COLLECTED. <i>BEAUFORT</i> GENERAL AREA	
9. ARE DATA DECLARED NATIONAL PROGRAM (DNP)? (I.E., SHOULD THEY BE INCLUDED IN WORLD DATA CENTERS HOLDINGS FOR INTERNATIONAL EXCHANGE?) <input checked="" type="checkbox"/> NO <input type="checkbox"/> YES <input type="checkbox"/> PART (SPECIFY BELOW)			
10. PERSON TO WHOM INQUIRIES CONCERNING DATA SHOULD BE ADDRESSED WITH TELEPHONE NUMBER (AND ADDRESS IF OTHER THAN IN ITEM-1) <i>Mr. State man</i>			

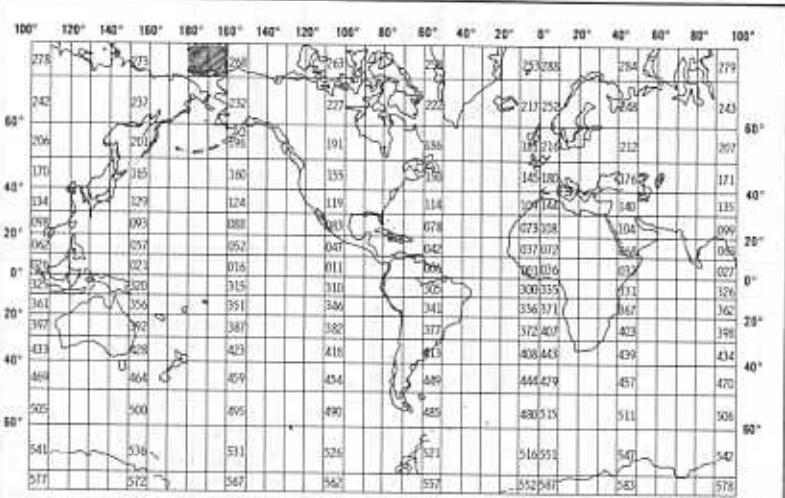
## DATA DOCUMENTATION FORM

NOAA FORM 24-13  
(4-72)U.S. DEPARTMENT OF COMMERCE  
NATIONAL OCEANIC AND ATMOSPHERIC ADMINISTRATION  
NATIONAL OCEANOGRAPHIC DATA CENTER  
RECORDS SECTION  
ROCKVILLE, MARYLAND 20852FORM APPROVED  
O.M.B. No. 41-R2651

This form should accompany all data submissions to NODC. Section A, Originator Identification, must be completed when the data are submitted. It is highly desirable for NODC to also receive the remaining pertinent information at that time. This may be most easily accomplished by attaching reports, publications, or manuscripts which are readily available describing data collection, analysis, and format specifics. Readable, handwritten submissions are acceptable in all cases. All data shipments should be sent to the above address.

## A. ORIGINATOR IDENTIFICATION

THIS SECTION MUST BE COMPLETED BY DONOR FOR ALL DATA TRANSMITTALS

1. NAME AND ADDRESS OF INSTITUTION, LABORATORY, OR ACTIVITY WITH WHICH SUBMITTED DATA ARE ASSOCIATED <i>AIDJEX, Univ. of Washington Seattle, WA</i>			
2. EXPEDITION, PROJECT, OR PROGRAM DURING WHICH DATA WERE COLLECTED <i>OCSEAP RU 98</i>		3. CRUISE NUMBER(S) USED BY ORIGINATOR TO IDENTIFY DATA IN THIS SHIPMENT <i>File ID = 77115<sup>6</sup></i>	
4. PLATFORM NAME(S) <i>Buoy ID = 1761</i>	5. PLATFORM TYPE(S) (E.G., SHIP, BUOY, ETC.) <i>Buoy</i>	6. PLATFORM AND OPERATOR NATIONALITY(IES) PLATFORM OPERATOR <i>US US</i>	7. DATES FROM: MO/DAY/YR TO: MO/DAY/YR <i>6/4/76 10/1/76</i>
8. ARE DATA PROPRIETARY? <input checked="" type="checkbox"/> NO <input type="checkbox"/> YES IF YES, WHEN CAN THEY BE RELEASED FOR GENERAL USE? YEAR _____ MONTH _____		11. PLEASE DARKEN ALL MARSDEN SQUARES IN WHICH ANY DATA CONTAINED IN YOUR SUBMISSION WERE COLLECTED. <i>BEAUFORT</i> GENERAL AREA	
9. ARE DATA DECLARED NATIONAL PROGRAM (DNP)? (I.E., SHOULD THEY BE INCLUDED IN WORLD DATA CENTERS HOLDINGS FOR INTERNATIONAL EXCHANGE?) <input checked="" type="checkbox"/> NO <input type="checkbox"/> YES <input type="checkbox"/> PART (SPECIFY BELOW)			
10. PERSON TO WHOM INQUIRIES CONCERNING DATA SHOULD BE ADDRESSED WITH TELEPHONE NUMBER (AND ADDRESS IF OTHER THAN IN ITEM-1) <i>Mr. Stateman</i>			

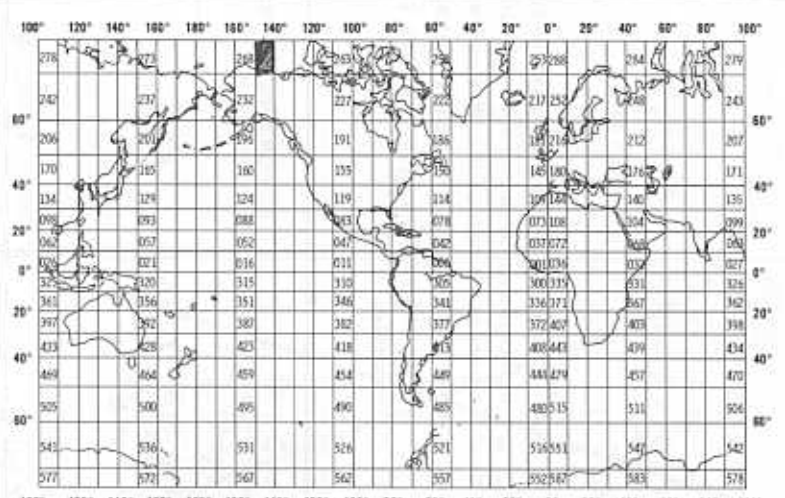
## DATA DOCUMENTATION FORM

NOAA FORM 24-13  
(4-72)U.S. DEPARTMENT OF COMMERCE  
NATIONAL OCEANIC AND ATMOSPHERIC ADMINISTRATION  
NATIONAL OCEANOGRAPHIC DATA CENTER  
RECORDS SECTION  
ROCKVILLE, MARYLAND 20852FORM APPROVED  
O.M.B. No. 41-R2651

This form should accompany all data submissions to NODC. Section A, Originator Identification, must be completed when the data are submitted. It is highly desirable for NODC to also receive the remaining pertinent information at that time. This may be most easily accomplished by attaching reports, publications, or manuscripts which are readily available describing data collection, analysis, and format specifics. Readable, handwritten submissions are acceptable in all cases. All data shipments should be sent to the above address.

## A. ORIGINATOR IDENTIFICATION

THIS SECTION MUST BE COMPLETED BY DONOR FOR ALL DATA TRANSMITTALS

1. NAME AND ADDRESS OF INSTITUTION, LABORATORY, OR ACTIVITY WITH WHICH SUBMITTED DATA ARE ASSOCIATED <i>AID JEX, Univ. of Washington Seattle, WA</i>											
2. EXPEDITION, PROJECT, OR PROGRAM DURING WHICH DATA WERE COLLECTED <i>OCS EAP RU 98</i>		3. CRUISE NUMBER(S) USED BY ORIGINATOR TO IDENTIFY DATA IN THIS SHIPMENT <i>File ID 771116</i>									
4. PLATFORM NAME(S) <i>Buoy ID = 1757</i>	5. PLATFORM TYPE(S) (E.G., SHIP, BUOY, ETC.) <i>Buoy</i>	6. PLATFORM AND OPERATOR NATIONALITY(IES) <table border="1"><thead><tr><th>PLATFORM</th><th>OPERATOR</th></tr></thead><tbody><tr><td><i>US</i></td><td><i>US</i></td></tr></tbody></table>	PLATFORM	OPERATOR	<i>US</i>	<i>US</i>	7. DATES <table border="1"><thead><tr><th>FROM: MO/DAY/YR</th><th>TO: MO/DAY/YR</th></tr></thead><tbody><tr><td><i>6/4/76</i></td><td><i>7/13/76</i></td></tr></tbody></table>	FROM: MO/DAY/YR	TO: MO/DAY/YR	<i>6/4/76</i>	<i>7/13/76</i>
PLATFORM	OPERATOR										
<i>US</i>	<i>US</i>										
FROM: MO/DAY/YR	TO: MO/DAY/YR										
<i>6/4/76</i>	<i>7/13/76</i>										
8. ARE DATA PROPRIETARY? <input checked="" type="checkbox"/> NO <input type="checkbox"/> YES IF YES, WHEN CAN THEY BE RELEASED FOR GENERAL USE? YEAR _____ MONTH _____		11. PLEASE DARKEN ALL MARSDEN SQUARES IN WHICH ANY DATA CONTAINED IN YOUR SUBMISSION WERE COLLECTED. <i>BEAUFORT GENERAL AREA</i>									
9. ARE DATA DECLARED NATIONAL PROGRAM (DNP)? (I.E., SHOULD THEY BE INCLUDED IN WORLD DATA CENTERS HOLDINGS FOR INTERNATIONAL EXCHANGE?) <input checked="" type="checkbox"/> NO <input type="checkbox"/> YES <input type="checkbox"/> PART (SPECIFY BELOW)											
10. PERSON TO WHOM INQUIRIES CONCERNING DATA SHOULD BE ADDRESSED WITH TELEPHONE NUMBER (AND ADDRESS IF OTHER THAN IN ITEM-1) <i>Mr. Stateman</i>											



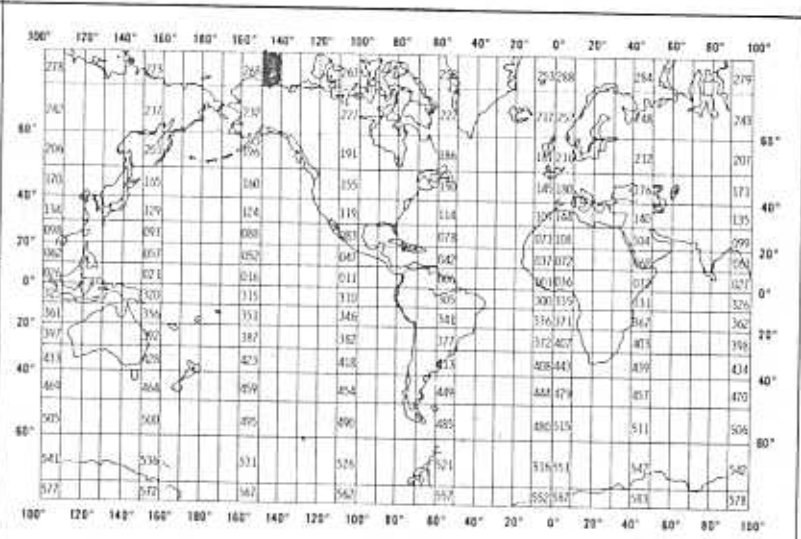
## DATA DOCUMENTATION FORM

NOAA FORM 24-13  
(4-72)U.S. DEPARTMENT OF COMMERCE  
NATIONAL OCEANIC AND ATMOSPHERIC ADMINISTRATION  
NATIONAL OCEANOGRAPHIC DATA CENTER  
RECORDS SECTION  
ROCKVILLE, MARYLAND 20852FORM APPROVED  
O.M.B. No. 41-R2651

This form should accompany all data submissions to NODC. Section A, Originator Identification, must be completed when the data are submitted. It is highly desirable for NODC to also receive the remaining pertinent information at that time. This may be most easily accomplished by attaching reports, publications, or manuscripts which are readily available describing data collection, analysis, and format specifics. Readable, handwritten submissions are acceptable in all cases. All data shipments should be sent to the above address.

## A. ORIGINATOR IDENTIFICATION

THIS SECTION MUST BE COMPLETED BY DONOR FOR ALL DATA TRANSMITTALS

1. NAME AND ADDRESS OF INSTITUTION, LABORATORY, OR ACTIVITY WITH WHICH SUBMITTED DATA ARE ASSOCIATED <i>ADJEX, Univ. Wash. Seattle, WA</i>			
2. EXPEDITION, PROJECT, OR PROGRAM DURING WHICH DATA WERE COLLECTED <i>OCSEAP</i> <i>KU 98</i>		3. CRUISE NUMBER(S) USED BY ORIGINATOR TO IDENTIFY DATA IN THIS SHIPMENT <i>File ID 761101</i>	
4. PLATFORM NAME(S) <i>Buoy ID = 1245</i>	5. PLATFORM TYPE(S) (E.G., SHIP, BUOY, ETC.) <i>Buoy</i>	6. PLATFORM AND OPERATOR NATIONALITY(IES) PLATFORM OPERATOR <i>US US</i>	
		7. DATES FROM: <i>MO, DAY, YR</i> TO: <i>MO, DAY, YR</i> <i>6/4/76 10/1/76</i>	
8. ARE DATA PROPRIETARY? <input checked="" type="checkbox"/> NO <input type="checkbox"/> YES IF YES, WHEN CAN THEY BE RELEASED FOR GENERAL USE? YEAR _____ MONTH _____		11. PLEASE DARKEN ALL MARSDEN SQUARES IN WHICH ANY DATA CONTAINED IN YOUR SUBMISSION WERE COLLECTED. <i>BEAUFORT</i> GENERAL AREA	
9. ARE DATA DECLARED NATIONAL PROGRAM (DNP)? (I.E., SHOULD THEY BE INCLUDED IN WORLD DATA CENTERS HOLDINGS FOR INTERNATIONAL EXCHANGE?) <input checked="" type="checkbox"/> NO <input type="checkbox"/> YES <input type="checkbox"/> PART (SPECIFY BELOW)			
10. PERSON TO WHOM INQUIRIES CONCERNING DATA SHOULD BE ADDRESSED WITH TELEPHONE NUMBER (AND ADDRESS IF OTHER THAN IN ITEM-1) <i>M. Stetman</i>			

## DATA DOCUMENTATION FORM

NOAA FORM 24-13  
(4-72)U.S. DEPARTMENT OF COMMERCE  
NATIONAL OCEANIC AND ATMOSPHERIC ADMINISTRATION  
NATIONAL OCEANOGRAPHIC DATA CENTER  
RECORDS SECTION  
ROCKVILLE, MARYLAND 20852FORM APPROVED  
O.M.B. No. 41-R2651

This form should accompany all data submissions to NODC. Section A, Originator Identification, must be completed when the data are submitted. It is highly desirable for NODC to also receive the remaining pertinent information at that time. This may be most easily accomplished by attaching reports, publications, or manuscripts which are readily available describing data collection, analysis, and format specifics. Readable, handwritten submissions are acceptable in all cases. All data shipments should be sent to the above address.

## A. ORIGINATOR IDENTIFICATION

THIS SECTION MUST BE COMPLETED BY DONOR FOR ALL DATA TRANSMITTALS

1. NAME AND ADDRESS OF INSTITUTION, LABORATORY, OR ACTIVITY WITH WHICH SUBMITTED DATA ARE ASSOCIATED <i>AIDJEX, UNIV. WASH., Seattle, WA.</i>													
<i>FILE TYPE 056</i>													
2. EXPEDITION, PROJECT, OR PROGRAM DURING WHICH DATA WERE COLLECTED <i>OCSEAP RU 98</i>		3. CRUISE NUMBER(S) USED BY ORIGINATOR TO IDENTIFY DATA IN THIS SHIPMENT <del>761101</del> <i>FILE ID'S</i> <del>TO</del> <i>761117</i>											
4. PLATFORM NAME(S) <i>Buoy ID = 101</i>	5. PLATFORM TYPE(S) (E.G., SHIP, BUOY, ETC.) <i>BUOYS</i>	6. PLATFORM AND OPERATOR NATIONALITY(IES) <table border="1"> <tr> <th>PLATFORM</th> <th>OPERATOR</th> </tr> <tr> <td><i>US</i></td> <td><i>US</i></td> </tr> </table>	PLATFORM	OPERATOR	<i>US</i>	<i>US</i>	7. DATES <table border="1"> <tr> <th>FROM: MO, DAY, YR</th> <th>TO: MO, DAY, YR</th> </tr> <tr> <td><i>5/14/76</i></td> <td><i>10/1/76</i></td> </tr> <tr> <td><del><i>6/4/76</i></del></td> <td><del><i>12/1/76</i></del></td> </tr> </table>	FROM: MO, DAY, YR	TO: MO, DAY, YR	<i>5/14/76</i>	<i>10/1/76</i>	<del><i>6/4/76</i></del>	<del><i>12/1/76</i></del>
PLATFORM	OPERATOR												
<i>US</i>	<i>US</i>												
FROM: MO, DAY, YR	TO: MO, DAY, YR												
<i>5/14/76</i>	<i>10/1/76</i>												
<del><i>6/4/76</i></del>	<del><i>12/1/76</i></del>												
8. ARE DATA PROPRIETARY? <input checked="" type="checkbox"/> NO <input type="checkbox"/> YES IF YES, WHEN CAN THEY BE RELEASED FOR GENERAL USE? YEAR _____ MONTH _____		11. PLEASE DARKEN ALL MARSDEN SQUARES IN WHICH ANY DATA CONTAINED IN YOUR SUBMISSION WERE COLLECTED. <i>BEAUFORT SEA</i> GENERAL AREA											
9. ARE DATA DECLARED NATIONAL PROGRAM (DNP)? (I.E., SHOULD THEY BE INCLUDED IN WORLD DATA CENTERS HOLDINGS FOR INTERNATIONAL EXCHANGE?) <input checked="" type="checkbox"/> NO <input type="checkbox"/> YES <input type="checkbox"/> PART (SPECIFY BELOW)													
10. PERSON TO WHOM INQUIRIES CONCERNING DATA SHOULD BE ADDRESSED WITH TELEPHONE NUMBER (AND ADDRESS IF OTHER THAN IN ITEM-1) <i>M. STATEMAN</i>													

## DATA DOCUMENTATION FORM

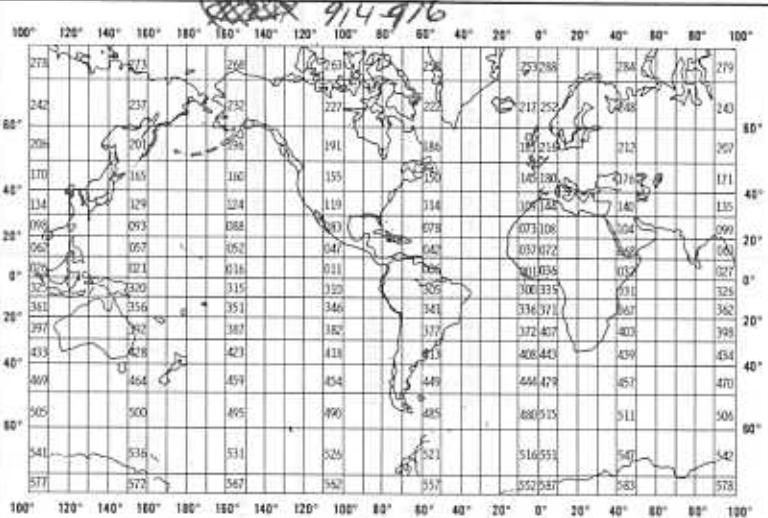
NOAA FORM 24-13  
(4-72)U.S. DEPARTMENT OF COMMERCE  
NATIONAL OCEANIC AND ATMOSPHERIC ADMINISTRATION  
NATIONAL OCEANOGRAPHIC DATA CENTER  
RECORDS SECTION  
ROCKVILLE, MARYLAND 20852FORM APPROVED  
O.M.B. No. 41-R2651

This form should accompany all data submissions to NODC. Section A, Originator Identification, must be completed when the data are submitted. It is highly desirable for NODC to also receive the remaining pertinent information at that time. This may be most easily accomplished by attaching reports, publications, or manuscripts which are readily available describing data collection, analysis, and format specifics. Readable, handwritten submissions are acceptable in all cases. All data shipments should be sent to the above address.

*This file ID has been put into  
Statement will replace with his next data submission  
Data STA info  
on 10/11/77*

## A. ORIGINATOR IDENTIFICATION

THIS SECTION MUST BE COMPLETED BY DONOR FOR ALL DATA TRANSMITTALS

1. NAME AND ADDRESS OF INSTITUTION, LABORATORY, OR ACTIVITY WITH WHICH SUBMITTED DATA ARE ASSOCIATED			
AIDJEX, Univ. of Washington Seattle, WA			
2. EXPEDITION, PROJECT, OR PROGRAM DURING WHICH DATA WERE COLLECTED		3. CRUISE NUMBER(S) USED BY ORIGINATOR TO IDENTIFY DATA IN THIS SHIPMENT	
OCSEAP RU 98		File ID = 771112	
4. PLATFORM NAME(S)	5. PLATFORM TYPE(S) (E.G., SHIP, BUOY, ETC.)	6. PLATFORM AND OPERATOR NATIONALITY(IES)	7. DATES
Buoy ID = 231	Buoy	PLATFORM OPERATOR	FROM: MO, DAY, YR TO: MO, DAY, YR
		US US	6/4/76 10/1/76
8. ARE DATA PROPRIETARY? <input checked="" type="checkbox"/> NO <input type="checkbox"/> YES IF YES, WHEN CAN THEY BE RELEASED FOR GENERAL USE? YEAR MONTH		11. PLEASE DARKEN ALL MARSDEN SQUARES IN WHICH ANY DATA CONTAINED IN YOUR SUBMISSION WERE COLLECTED. BEAUFORT/ARCTIC GENERAL AREA (above 80°N)	
9. ARE DATA DECLARED NATIONAL PROGRAM (DNP)? (I.E., SHOULD THEY BE INCLUDED IN WORLD DATA CENTERS HOLDINGS FOR INTERNA- TIONAL EXCHANGE?) <input checked="" type="checkbox"/> NO <input type="checkbox"/> YES <input type="checkbox"/> PART (SPECIFY BELOW)		10. PERSON TO WHOM INQUIRIES CONCERNING DATA SHOULD BE ADDRESSED WITH TELE- PHONE NUMBER (AND ADDRESS IF OTHER THAN IN ITEM-1) Mr. Stateman	
			

156

SDF1 000793

SDF2 013792

ANSI 013824

TR 47, 124, 130-133, 441-446, 644, 945, 1087-1104, 1146-1161,  
1555-1562, 1845, 1897-1904, 2382-2386, 2772, 2824-2834,  
3474-3478, 3480

50,324

accession no: 77-6020